

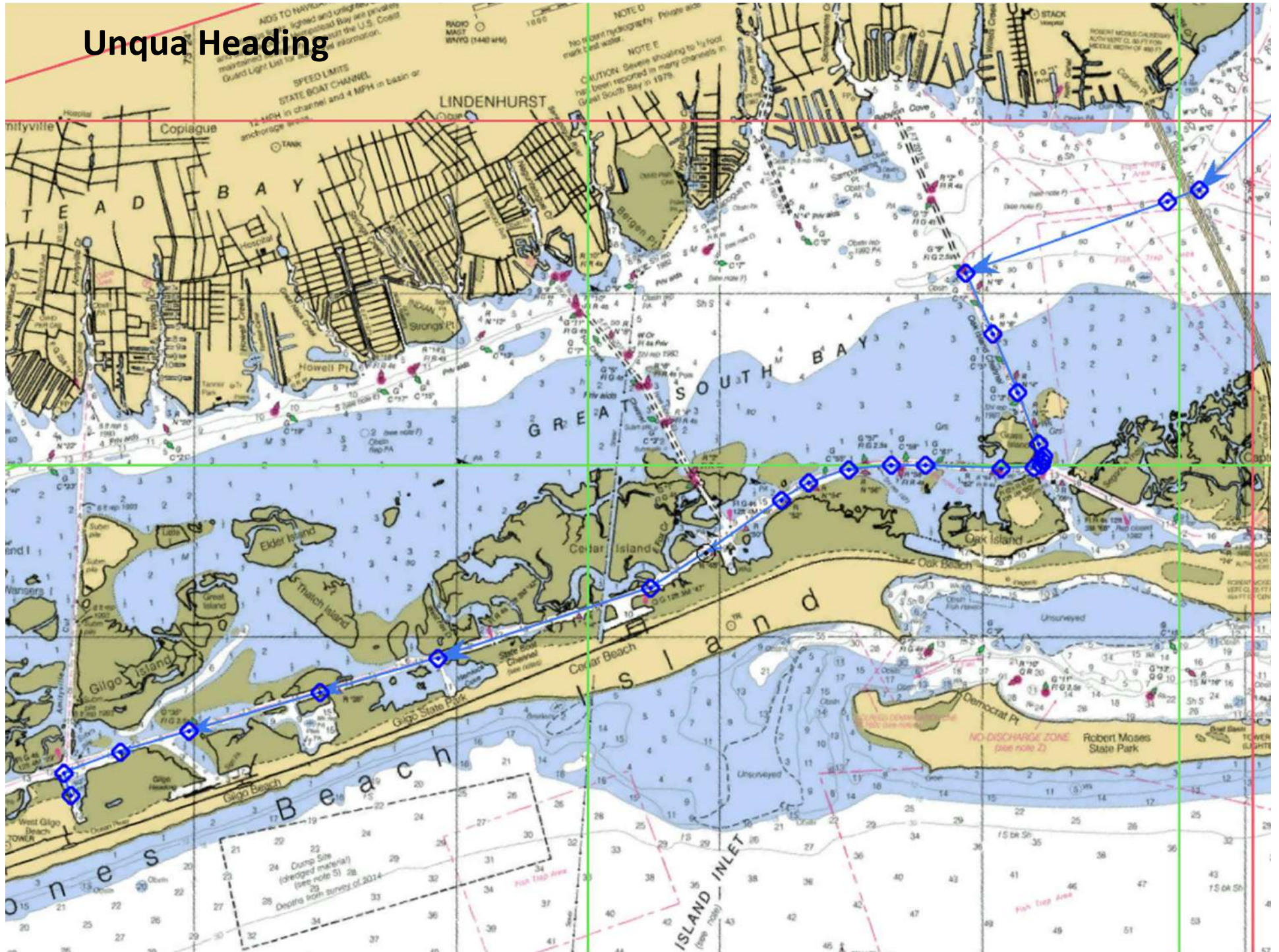
2026 RV Locations from West to East

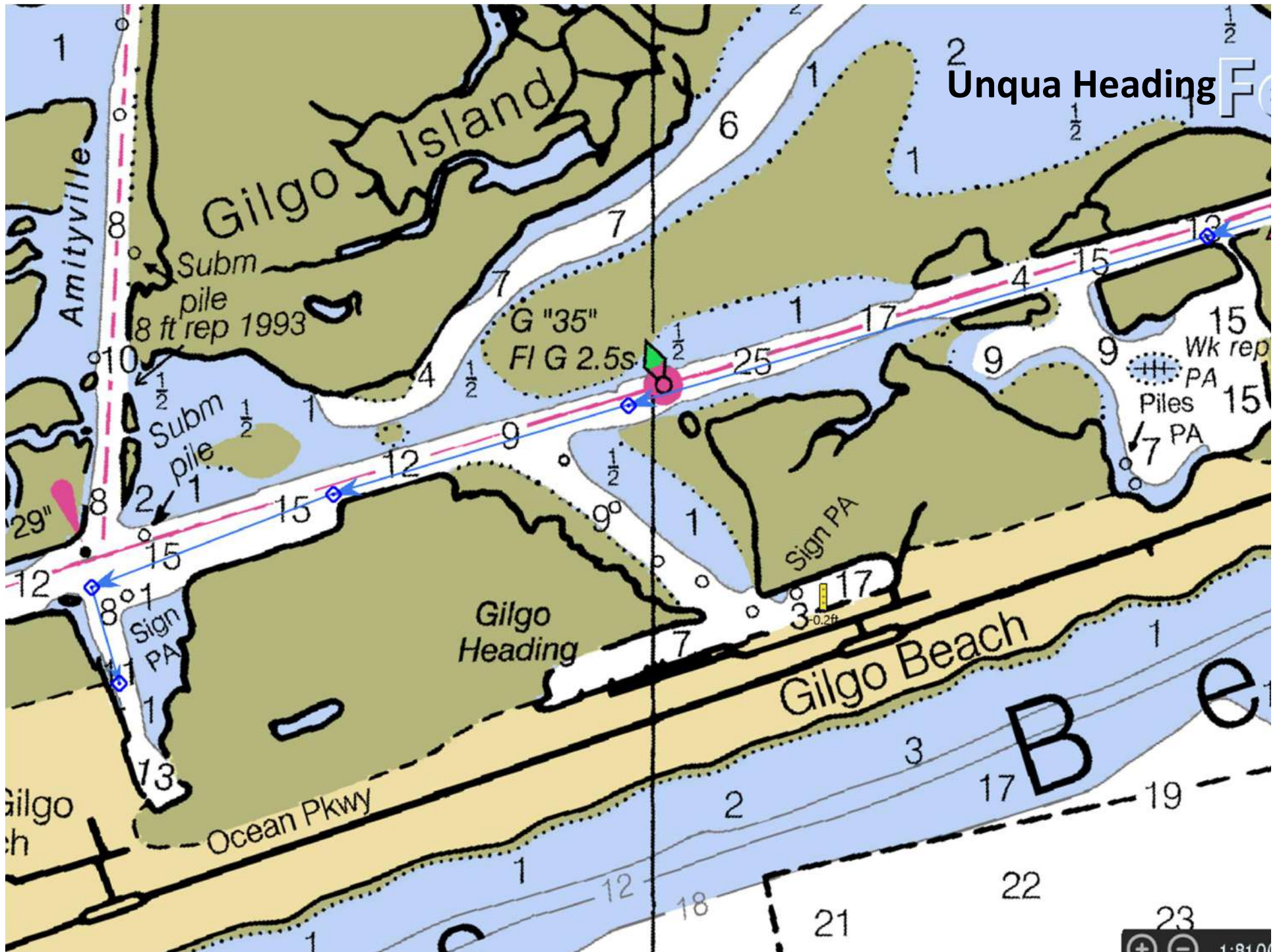
- Unqua Heading
- Coast Guard Cove
- Hemlock Cove
- Oak Island Lead
- Atlantique
- Great River
- Sailors Haven
- Watch Hill
- Bellport Bay

Unqua Heading - Marina

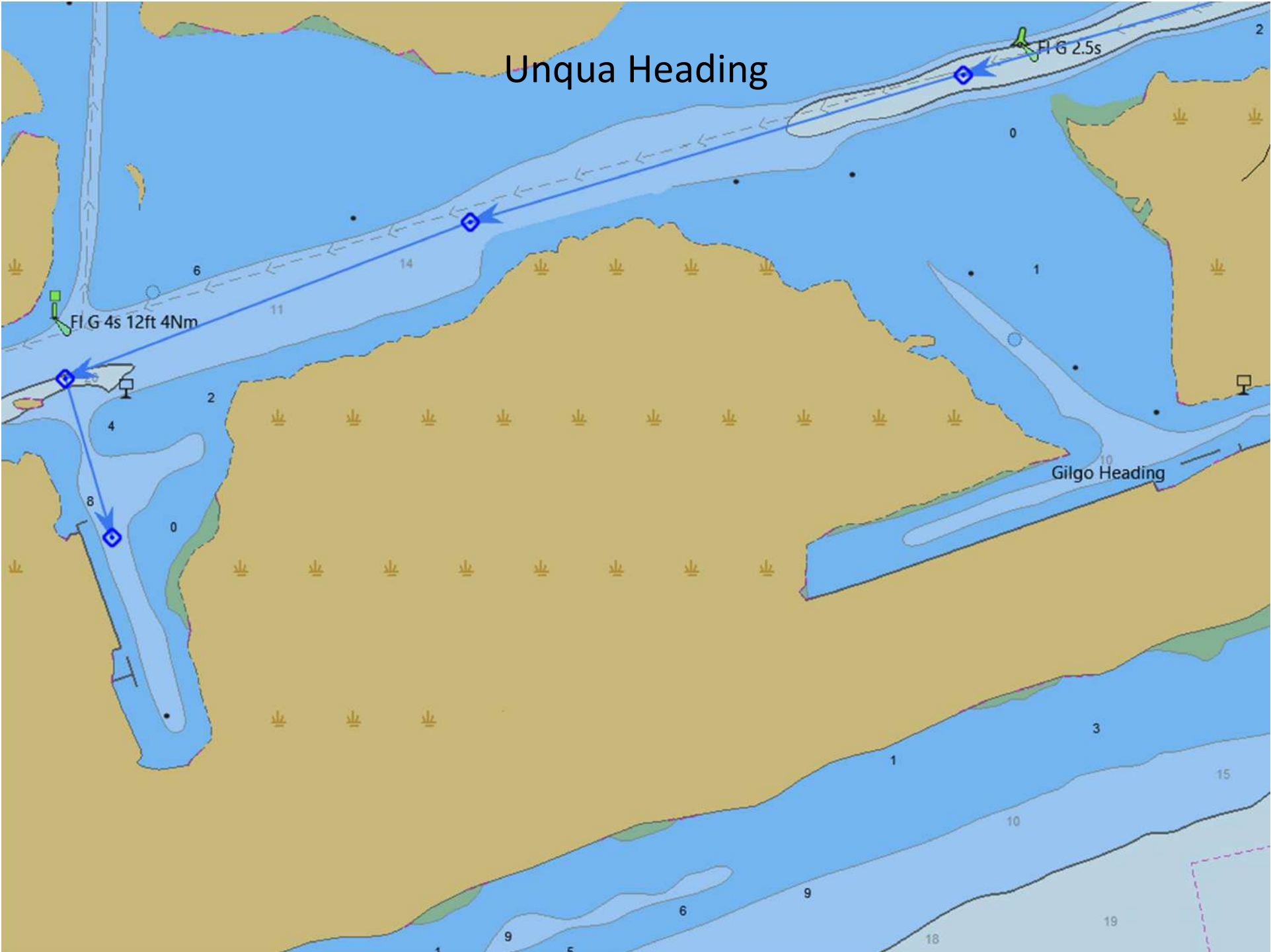
- Always check current charts and obtain local knowledge. Do not rely on this as a source for navigation!
- South of buoy “29” Fl G 4s is a small cove south of the state boat channel opposite the south end of the Amityville Cut
- Walkway under Ocean Parkway to the beach
- Privately owned by Unqua Corinthian Yacht Club
- An SBCC member is a member of the UCYC and has arranged for us to spend a Fall weekend there for RVs
- Cannot go there at other times and a UCYC member must be present when you are there

Unqua Heading






Unqua Heading



Unqua Heading



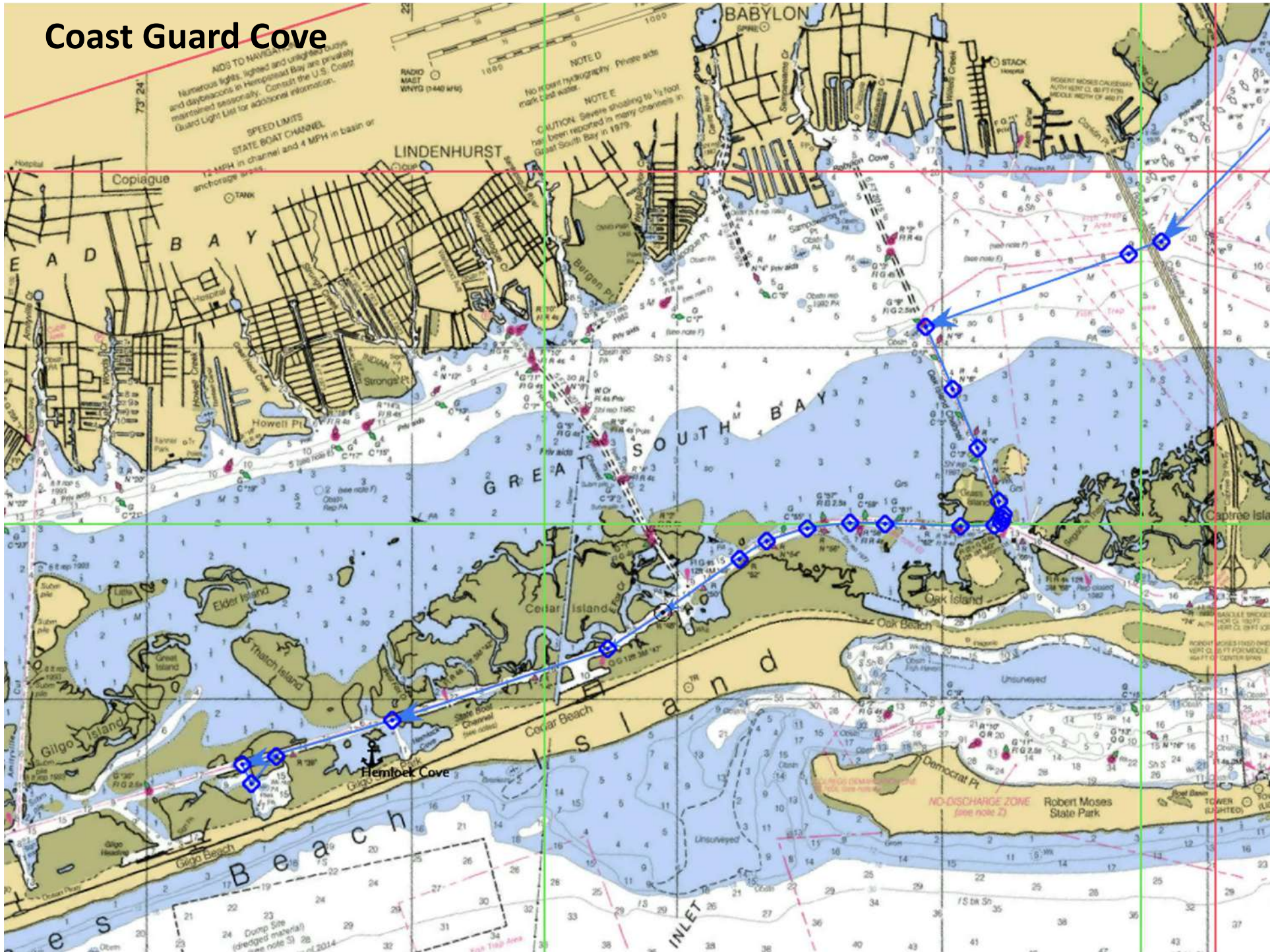
Unqua Heading

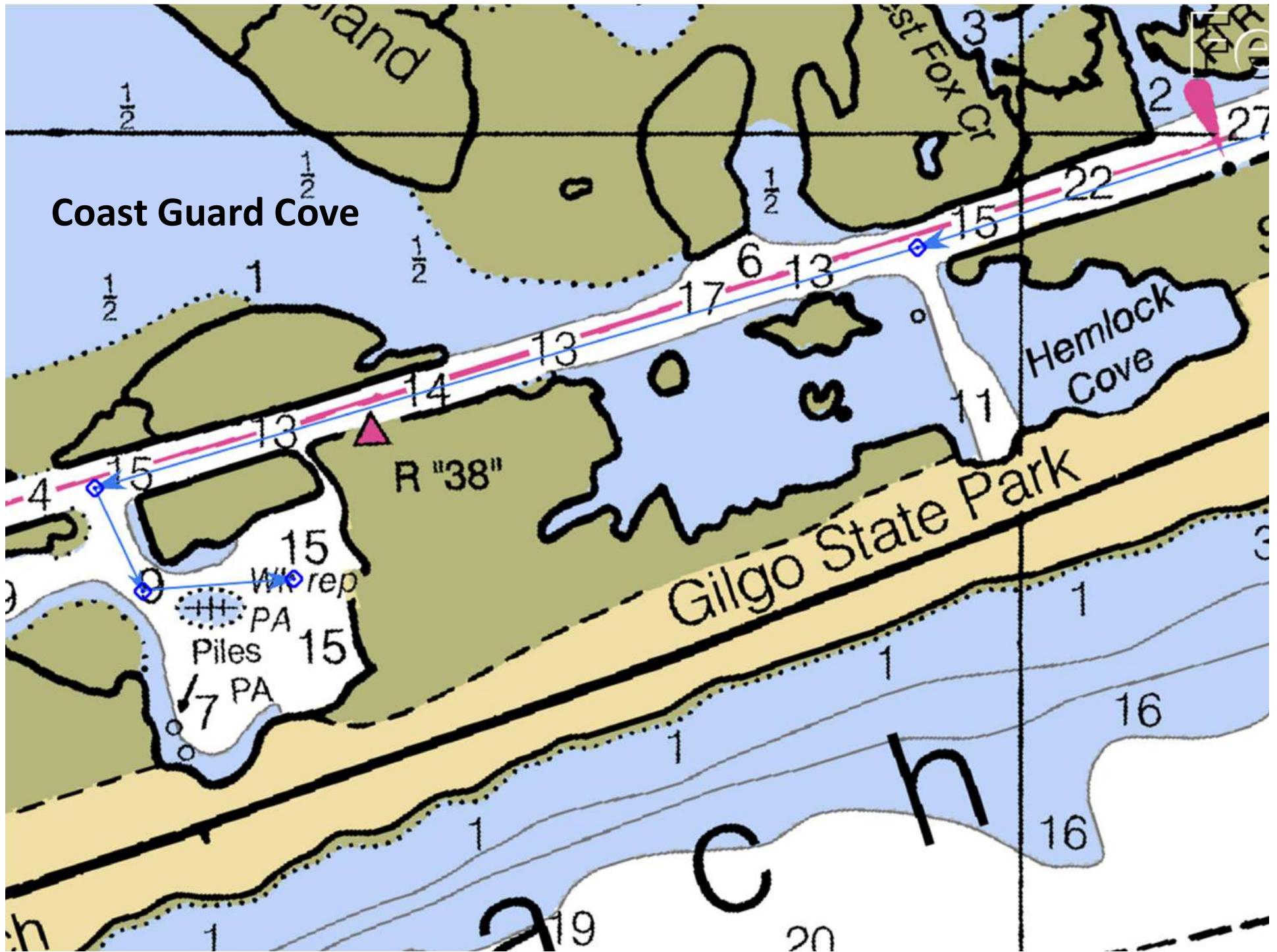


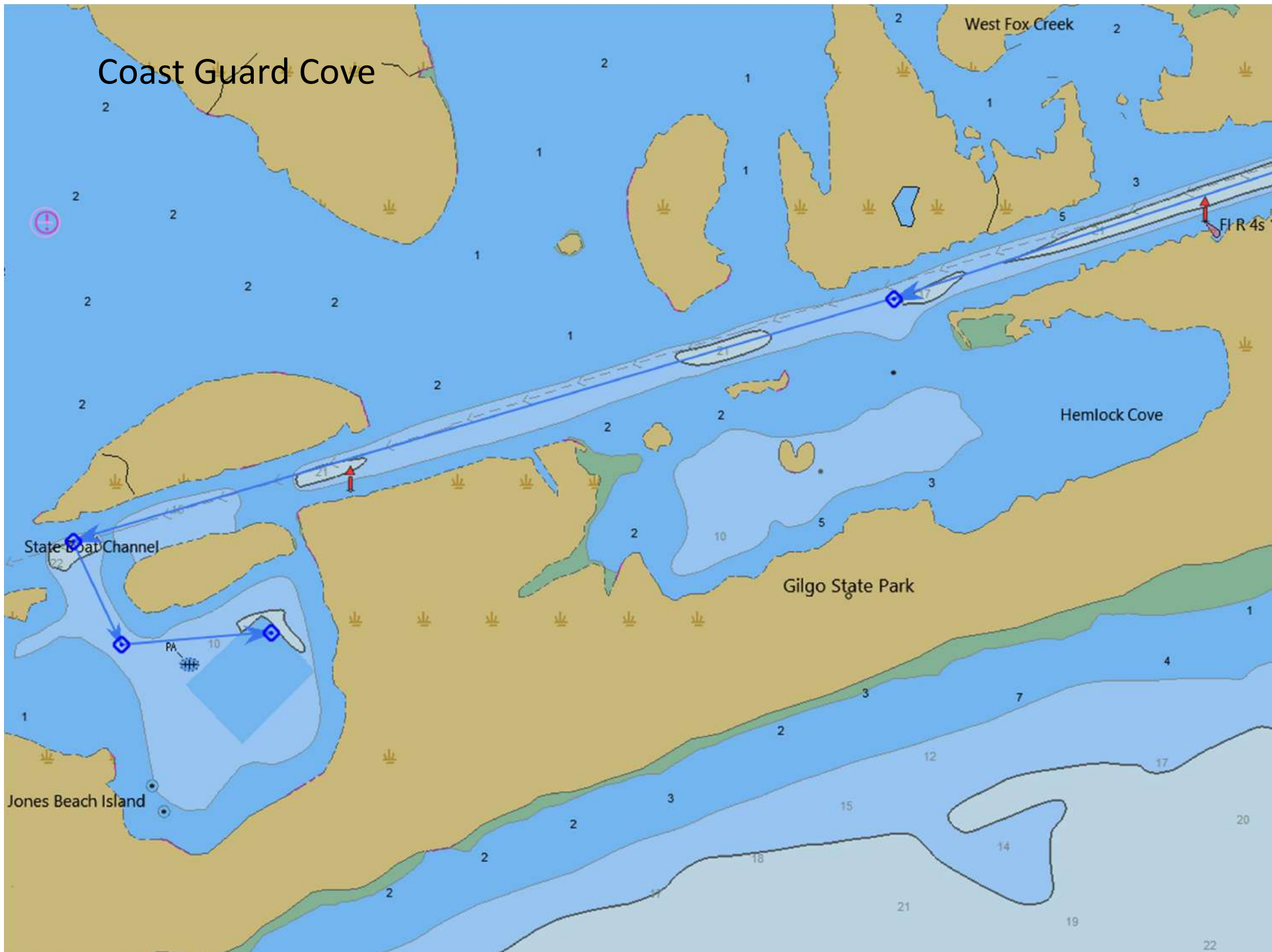
Coast Guard Cove - Anchored

- Always check current charts and obtain local knowledge. Do not rely on this as a source for navigation!
- From the East: Follow the state channel, continue 0.25 nm past day mark R “38” to entrance.
- From the West: Follow the Amityville Cut south to the State Boat Channel, turn east and steam to day marker “35” continue for 0.5 nm to the entrance (40 37.600' N //073 23.2600' W)
- Well protected from boat traffic
- We anchor on the east side
- Good first rendezvous spot
- Depths vary, try to drop anchor in shallower area

Coast Guard Cove







Coast Guard Cove



Gilgo

Thatch Island

West Fox
Creek

Little Sw
Creek

Hemlock Cove

Coast Guard Cove

Gilgo State Park 4x4

Ocean Pkwy

Ocean Pkwy

Ocean Pkwy

Ocean Pkwy

an Pkwy

Coast Guard Cove



Coast Guard Cove



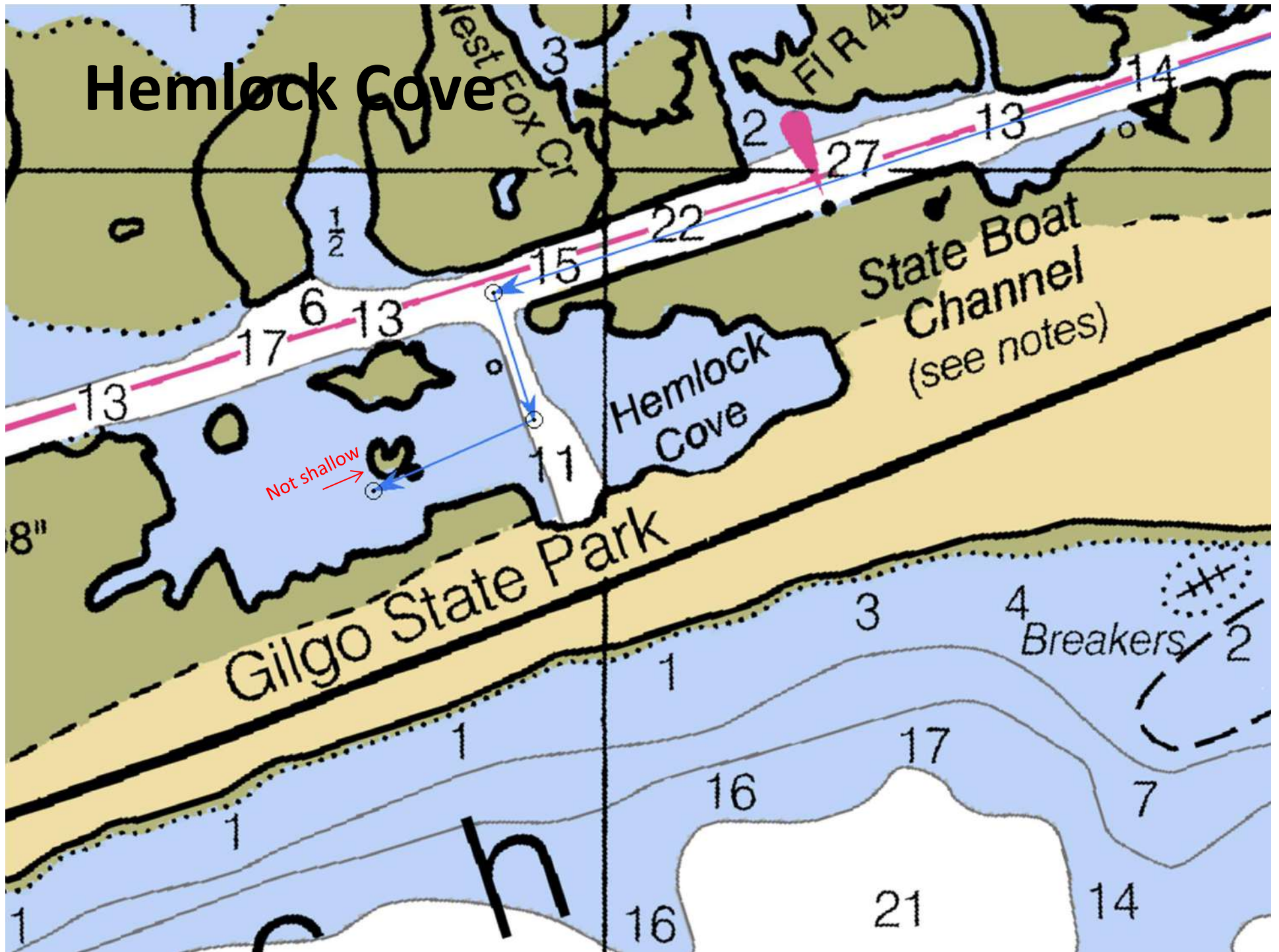
Coast Guard Cove

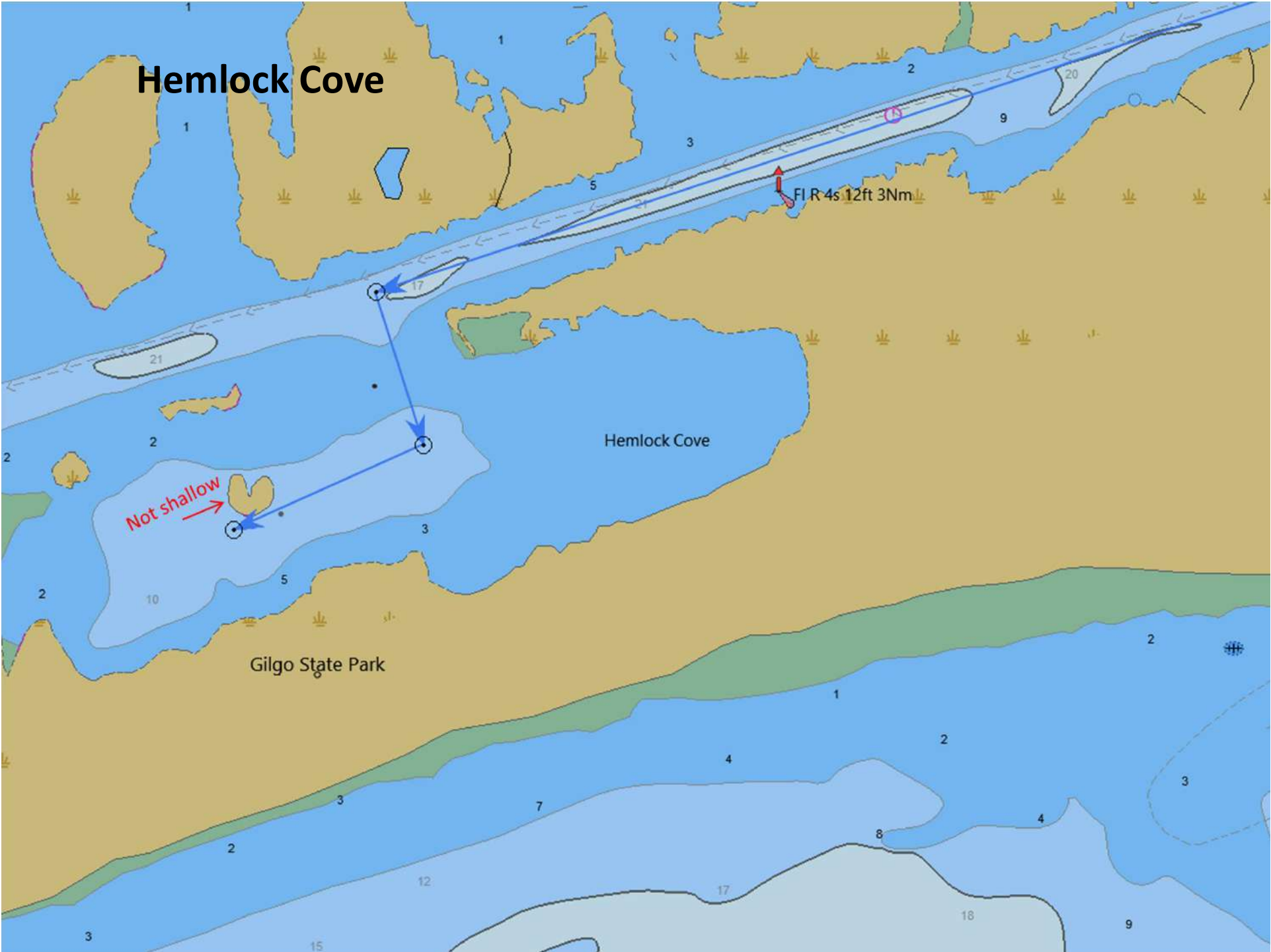


Hemlock Cove - Anchor

- Always check current charts and obtain local knowledge. Do not rely on this as a source for navigation!
- 0.3 nm west of red “42”
- 0.9 nm east of Coast Guard Cove
- Enter half way between the marsh on the east and pole to the west
- Proceed south of the pole, almost halfway from pole to shore, then turn east (starboard)
 - The area just south of the pole is shallow
- The shallow area shown on the chart in the center is not there
- Find shallower areas, avoid 30’ hole - scope and swing
- Powerboats to the east, we anchor to the west
- Good first rendezvous spot
- Can take dinghy to shore and walk to Cedar Beach (1 nm)
 - Jogging / bike paved trail
 - Live music at The Salt Shack
 - Watch for tide changes if leaving dinghy- set anchor/tie to shore

Hemlock Cove





Hemlock Cove



Hemlock Cove

Pole
Avoid- Shallow

Powerboats


Hemlock Cove

Anchor This Area

Land dink here



Hemlock Cove

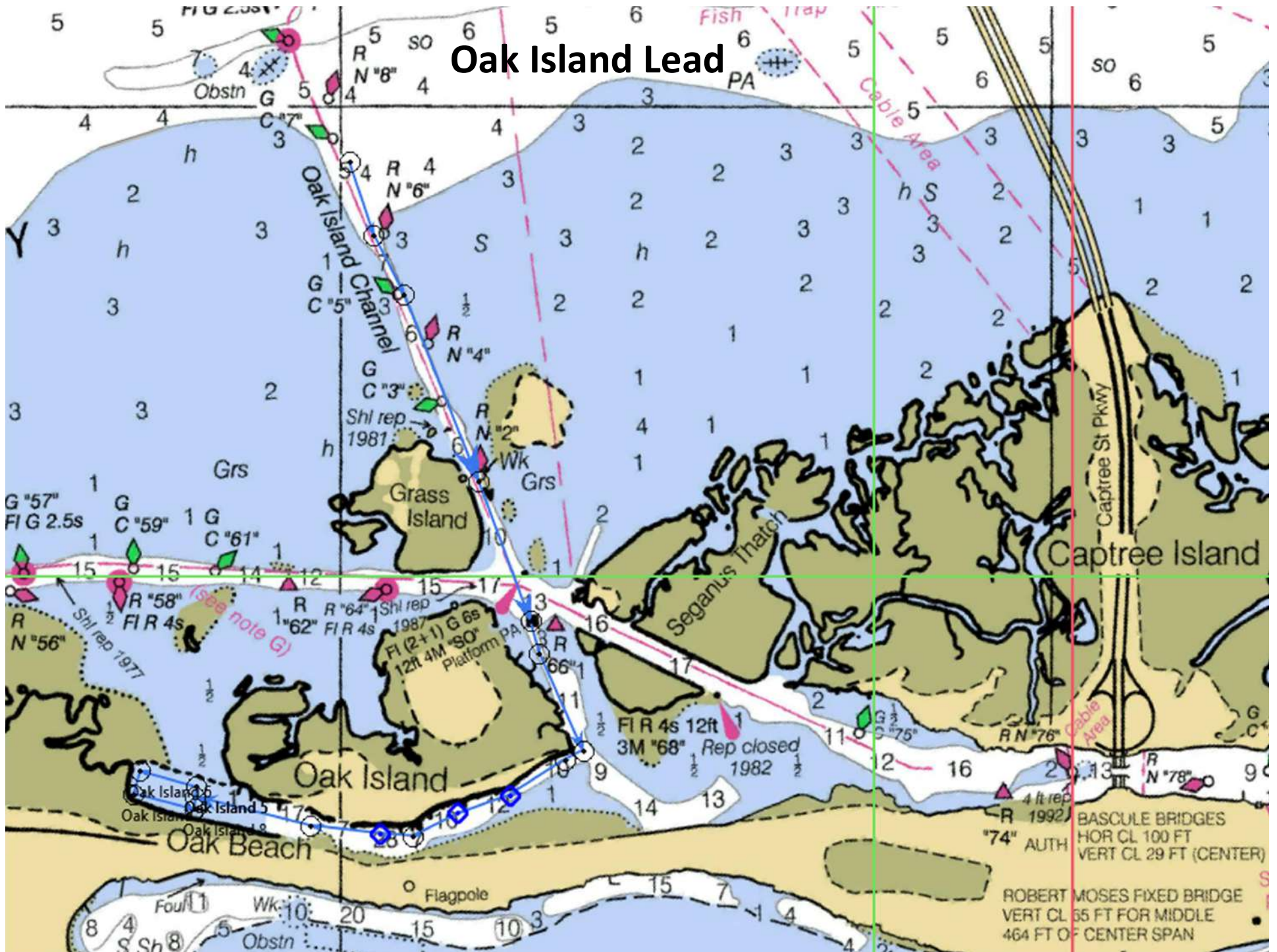


Pole

Oak Island Lead - Anchor


- Always check current charts and obtain local knowledge. Do not rely on this as a source for navigation!
- Beautiful area, some say the best on the GSB
- The entry can be challenging
- The area where you turn from south to west is shallowest
 - Top half of the tide
 - Drafts over 4'-6" may be pushing mud to make this turn
- Be careful during north or shifting winds
- This may not be ideal for your first few RVs

Oak Island Lead





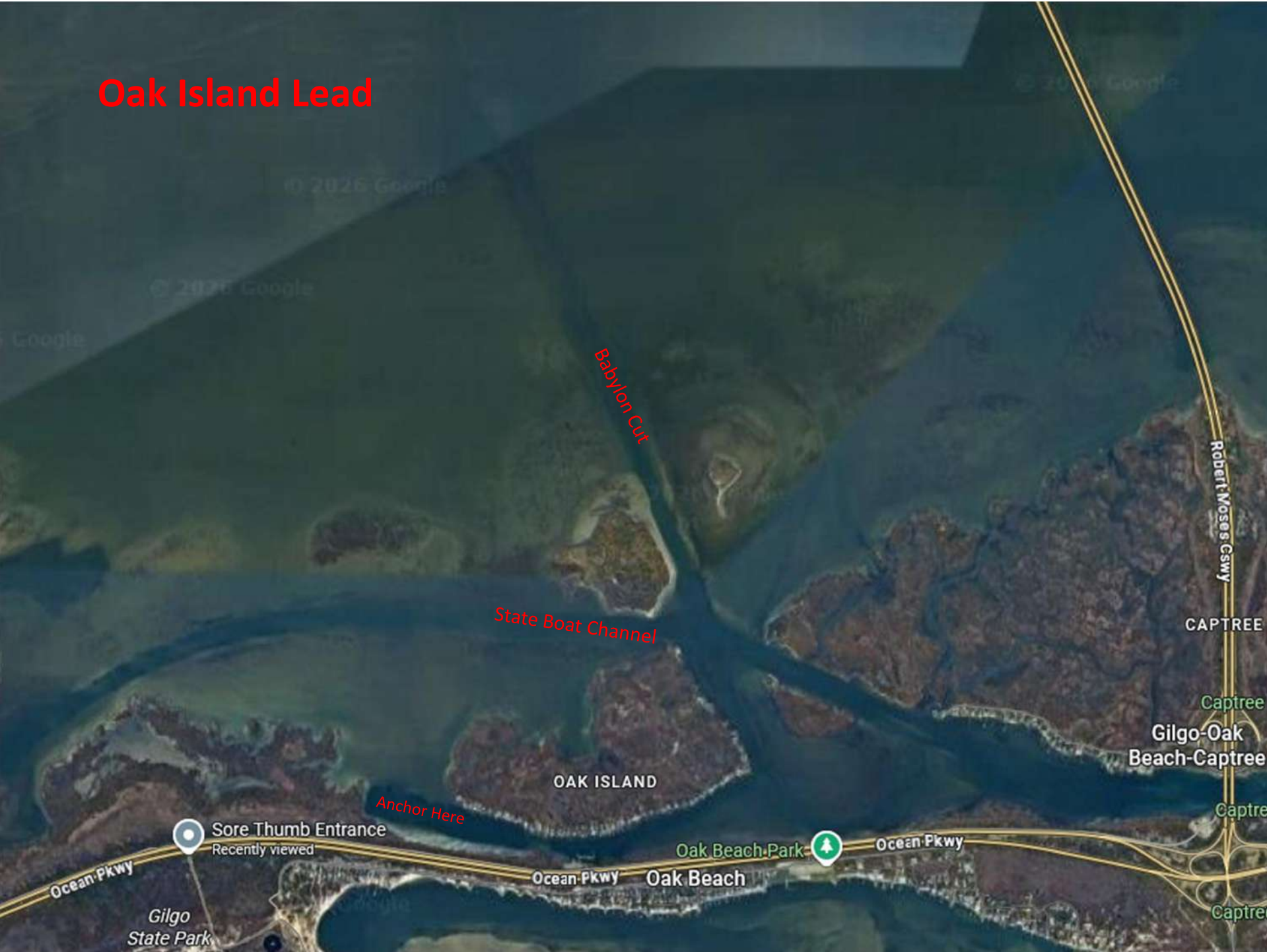
Oak Island Lead



Oak Island Lead



Oak Island Lead



Oak Island Lead

State Boat Channel

Babylon Cut

Wood Platform

Shallowest at this turn

Oak Island

Stay close to the north shore



Oak Island Lead

Anchor This Area
(west of the houses)

Avoid Osprey
Nesting Area

Coastal Greenway

Ocean Blvd



Oak Island Lead



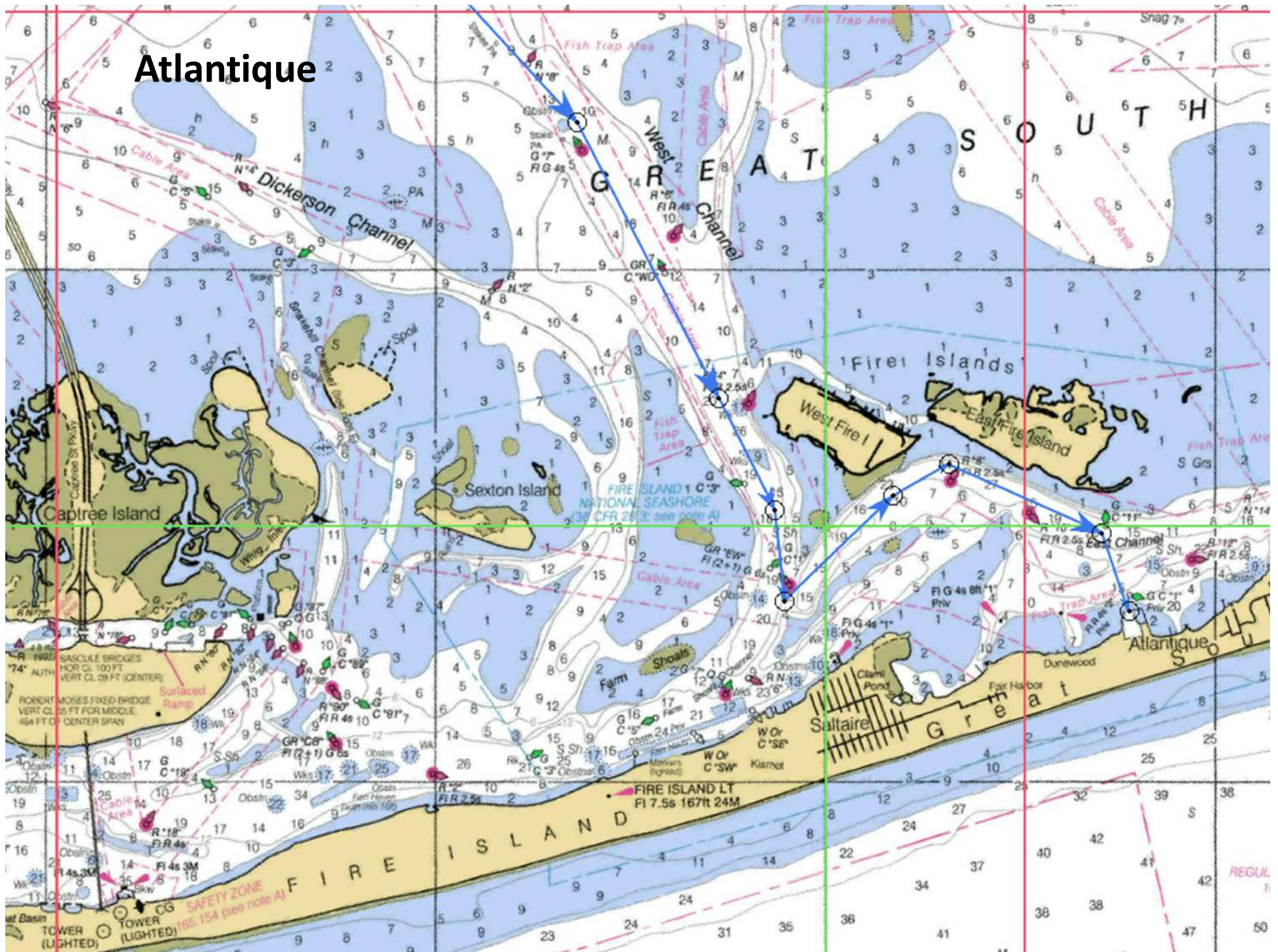
Oak Island Lead

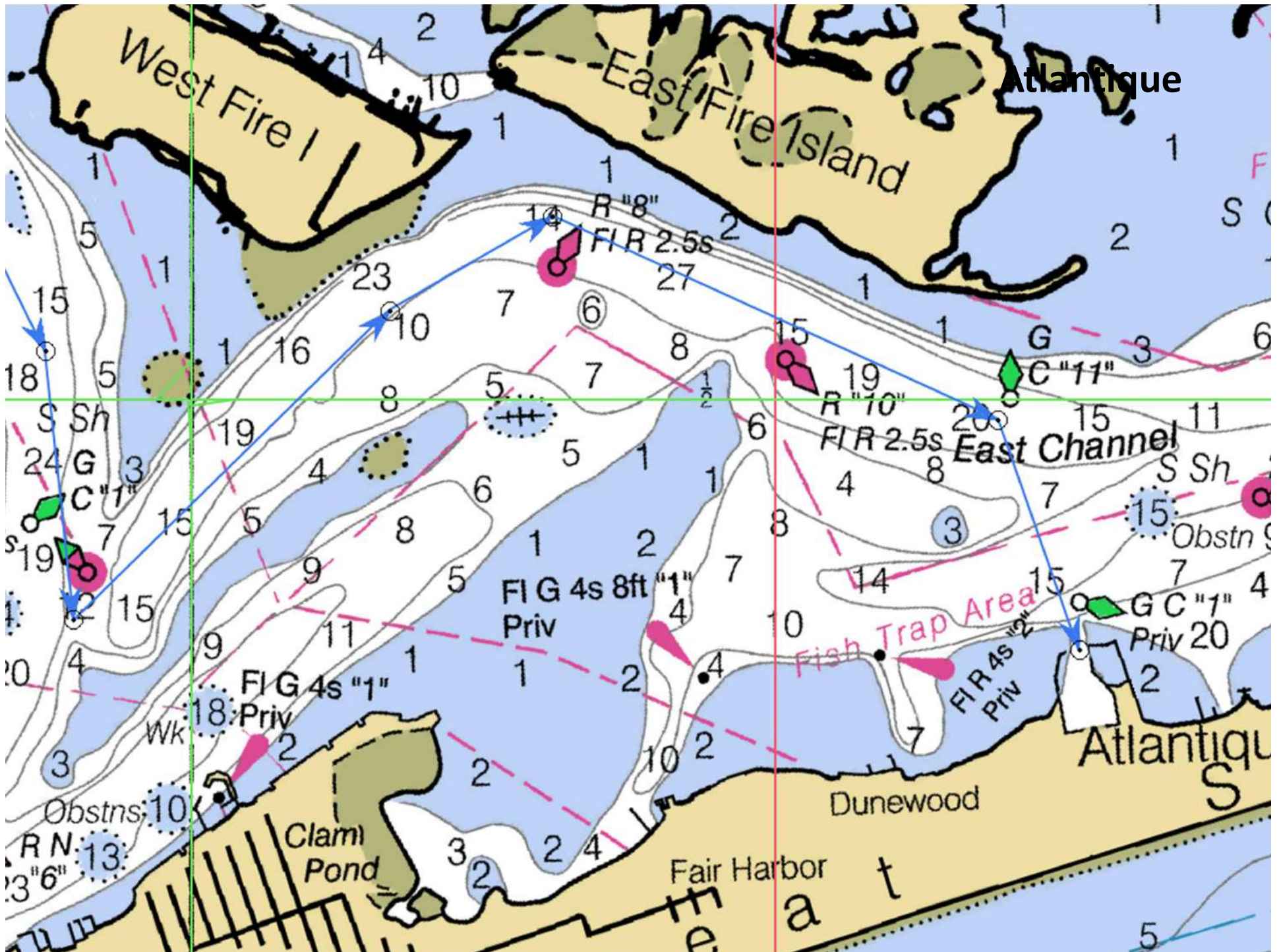


Atlantique - Marina

- Always check current charts and obtain local knowledge. Do not rely on this as a source for navigation!
- Islip Town marina that is now privately managed
- Islip Town resident rates require a sticker from Strong's Marine
 - Historically, SBCC events have been provided TOI rates with no sticker requirements. This is coordinated by the Fleet Captain
- Reserve on Dockwa
 - Mention part of SBCC
 - The “Cove” (East side) is calmer on the overnight
- Stay in the marked channels
- Call on Ch. 9 for slip assignment when close

Atlantique





Atlantique

Atlantique S

Fair Harbor

Dunewood

West Fire I

East Fire Island

East Channel

Clam Pond

FIG 4s 8ft "1" Priv

FIR 4s "2" Priv

FIG 4s "1" Priv

5

S Sh

S Sh

Obstn

G C "1" Priv 20

R N "3" 6"

G C "1"

S "19"

Obstns: 10

Wk

R N "13"

3 "6"

10

10

19

19

15

15

11

18

10

13

6

10

10

23

16

1

19

5

9

11

1

10

3

2

2

2

10

8

5

4

6

1

1

1

2

3

2

4

4

7

7

8

5

1

2

7

10

2

2

4

2

2

14

1

1

1

1

1

1

2

10

2

2

4

4

7

7

8

5

1

2

7

10

2

2

4

2

2

14

1

1

1

1

1

1

2

10

2

2

4

4

7

7

8

5

1

2

7

10

2

2

4

2

2

15

1

1

1

1

1

1

2

10

2

2

4

4

15

1

1

1

1

1

1

2

10

2

2

4

4

15

1

1

1

1

1

1

2

10

2

2

4

4

15

1

1

1

1

1

1

2

10

2

2

4

4

15

1

1

1

1

1

1

2

10

2

2

4

4

15

1

1

1

1

1

1

2

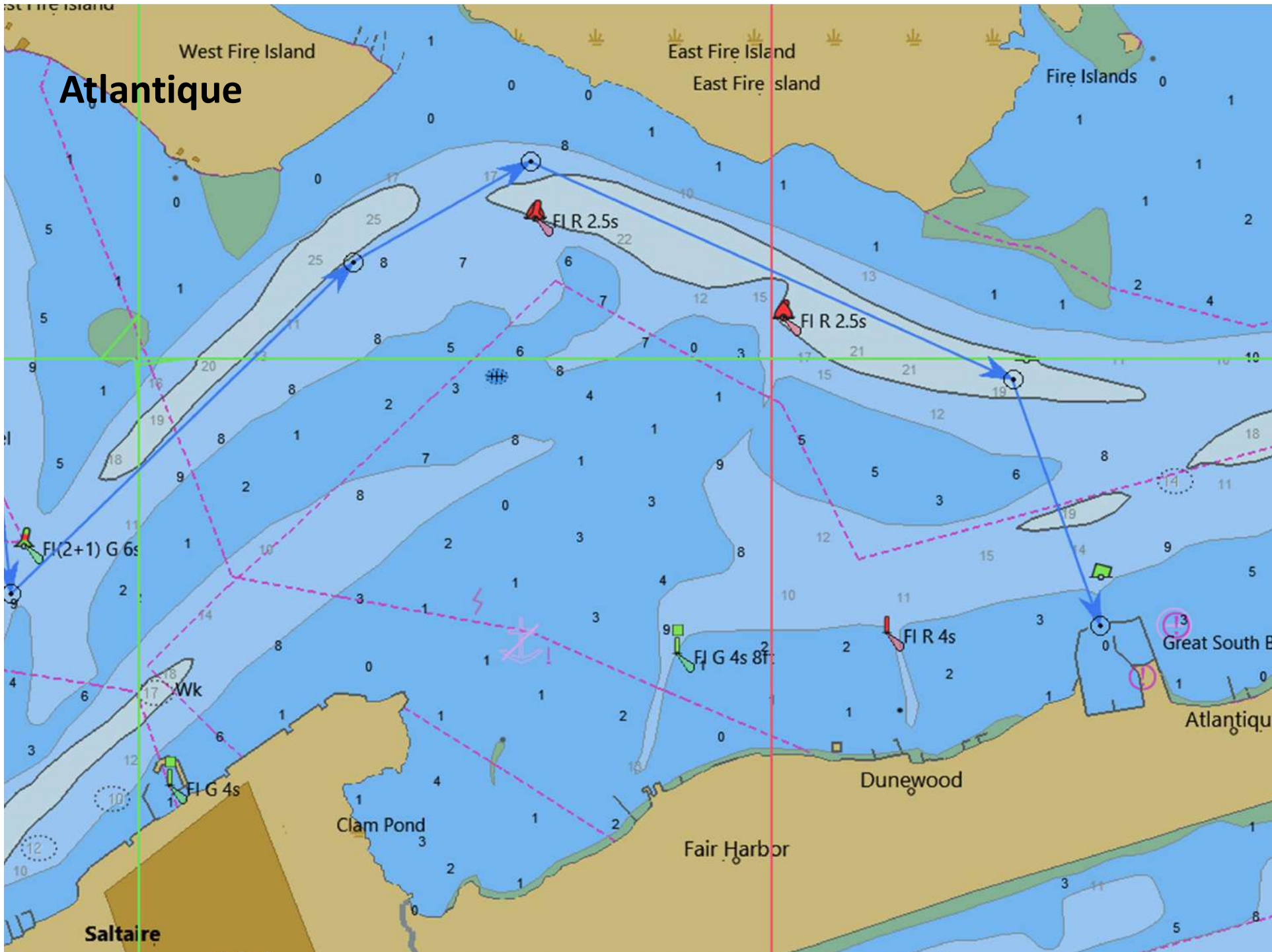
10

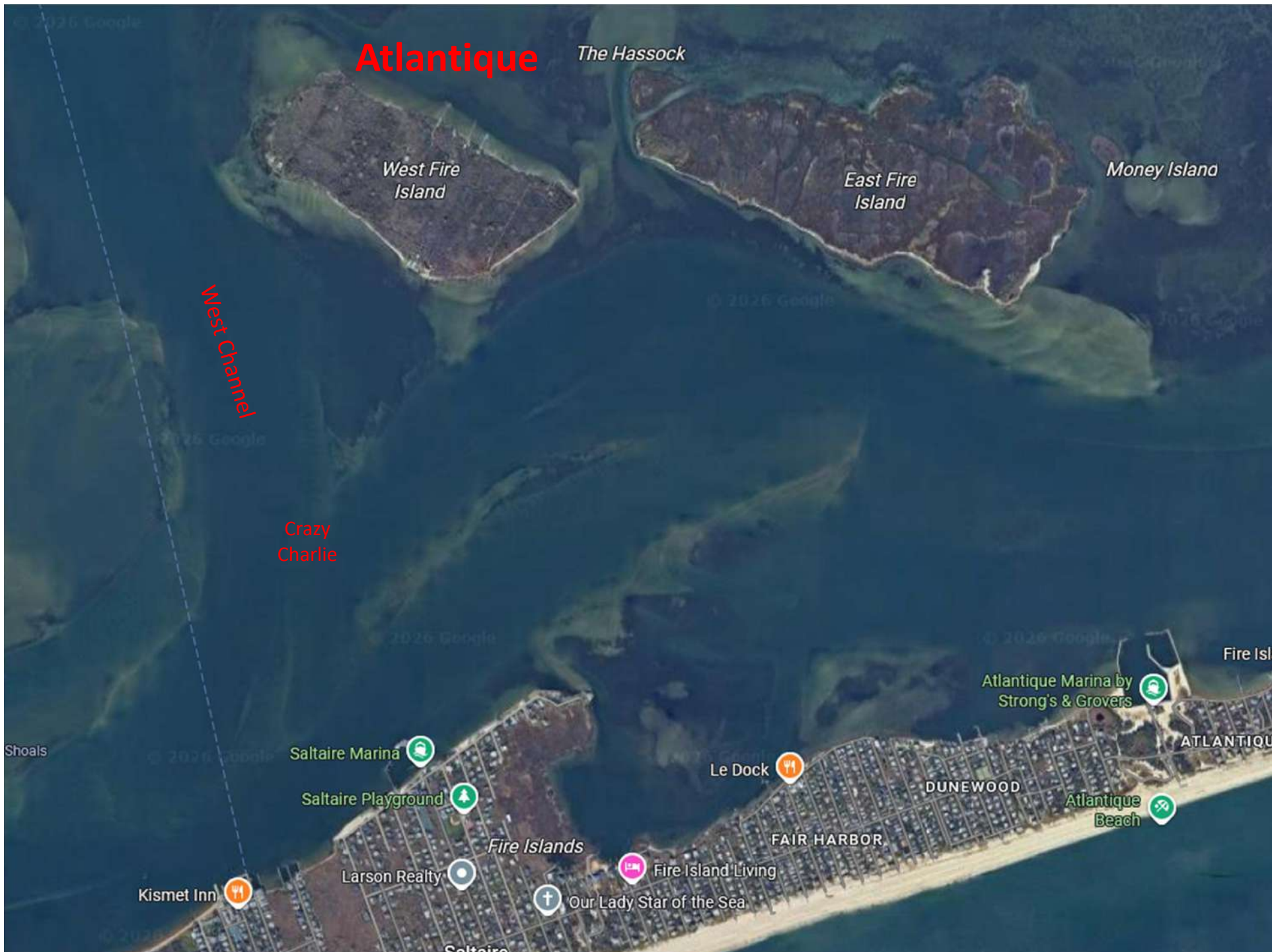
2

2

4

4

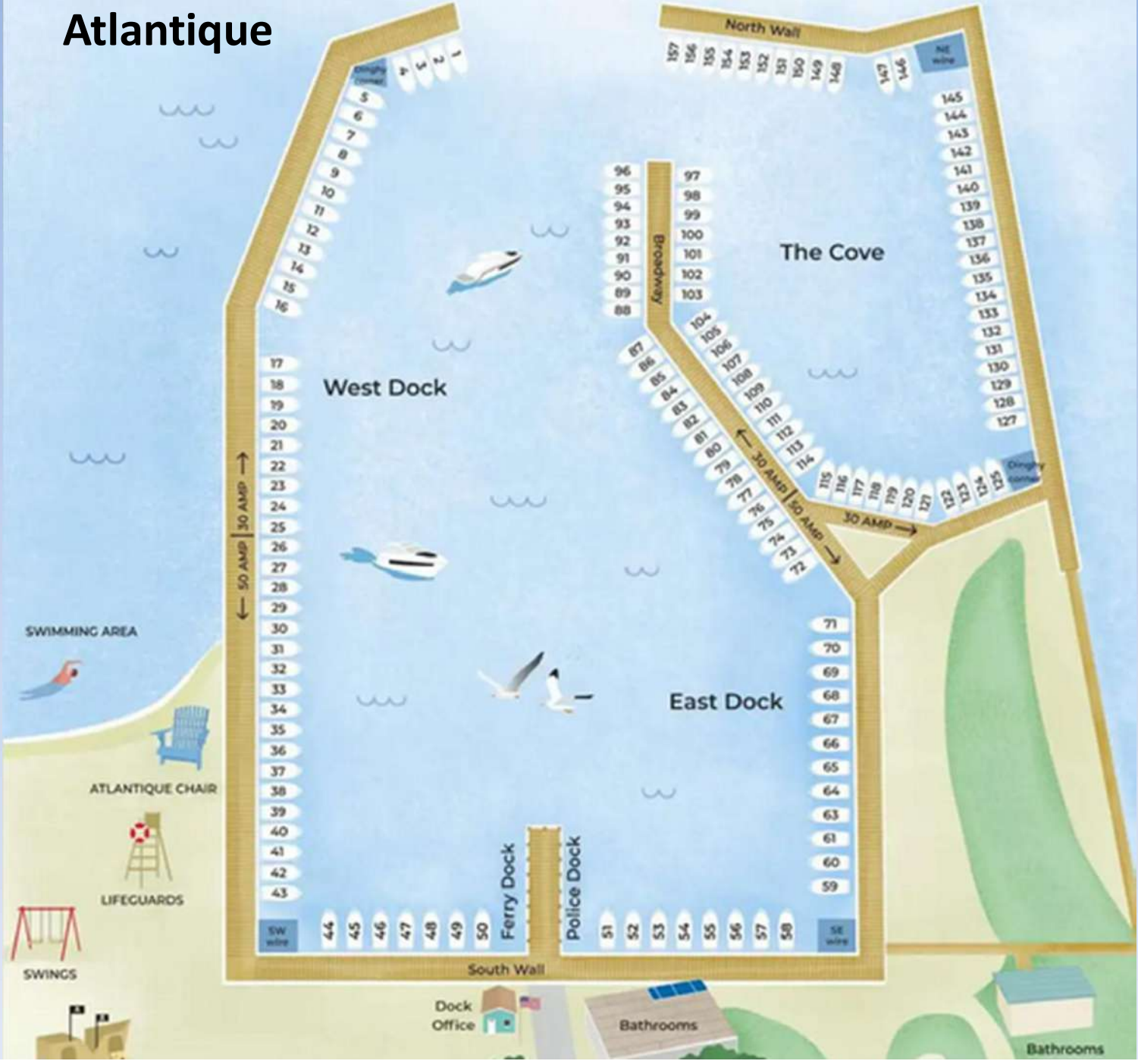




Atlantique



Atlantique

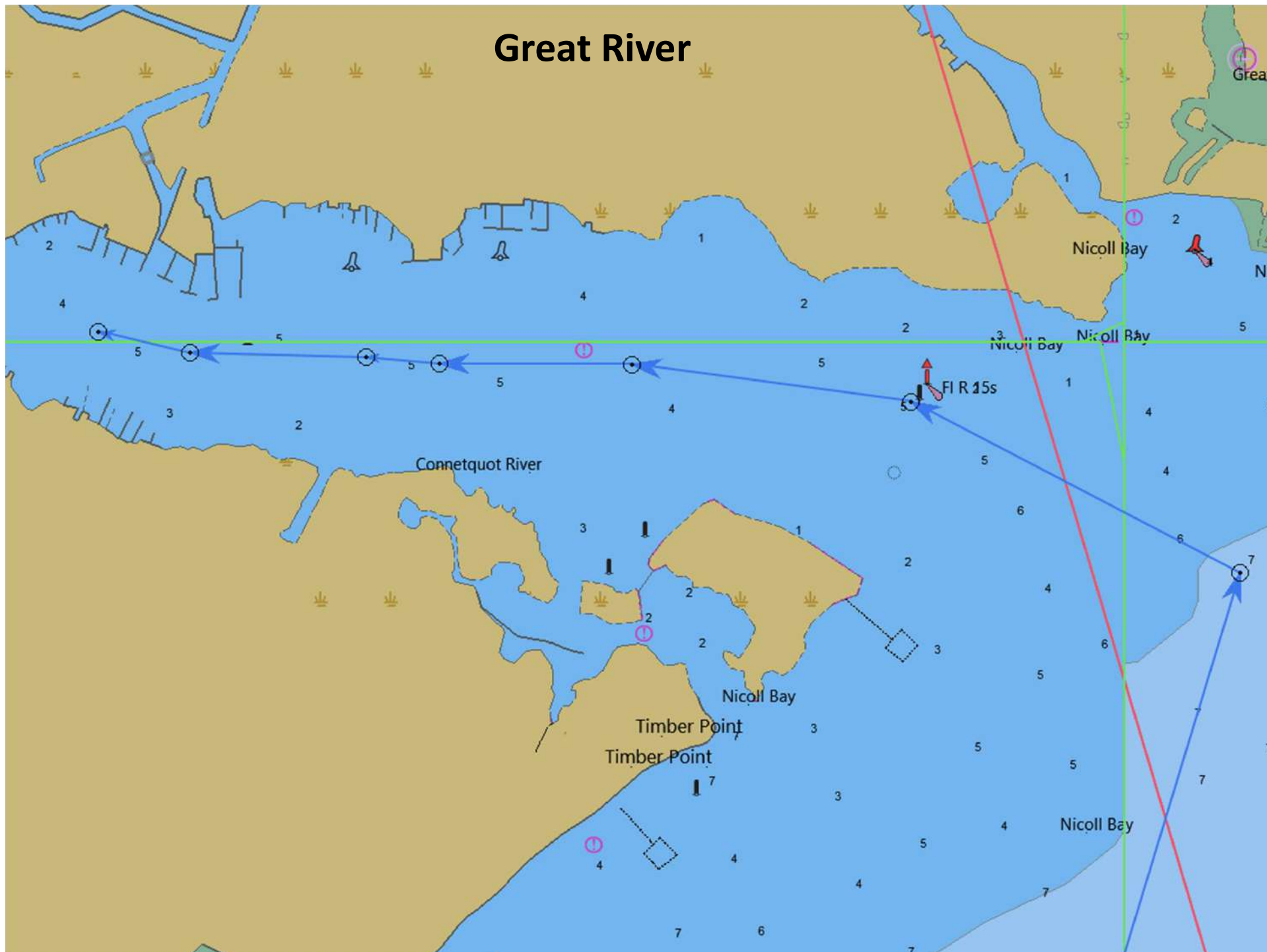


Great River - Anchor

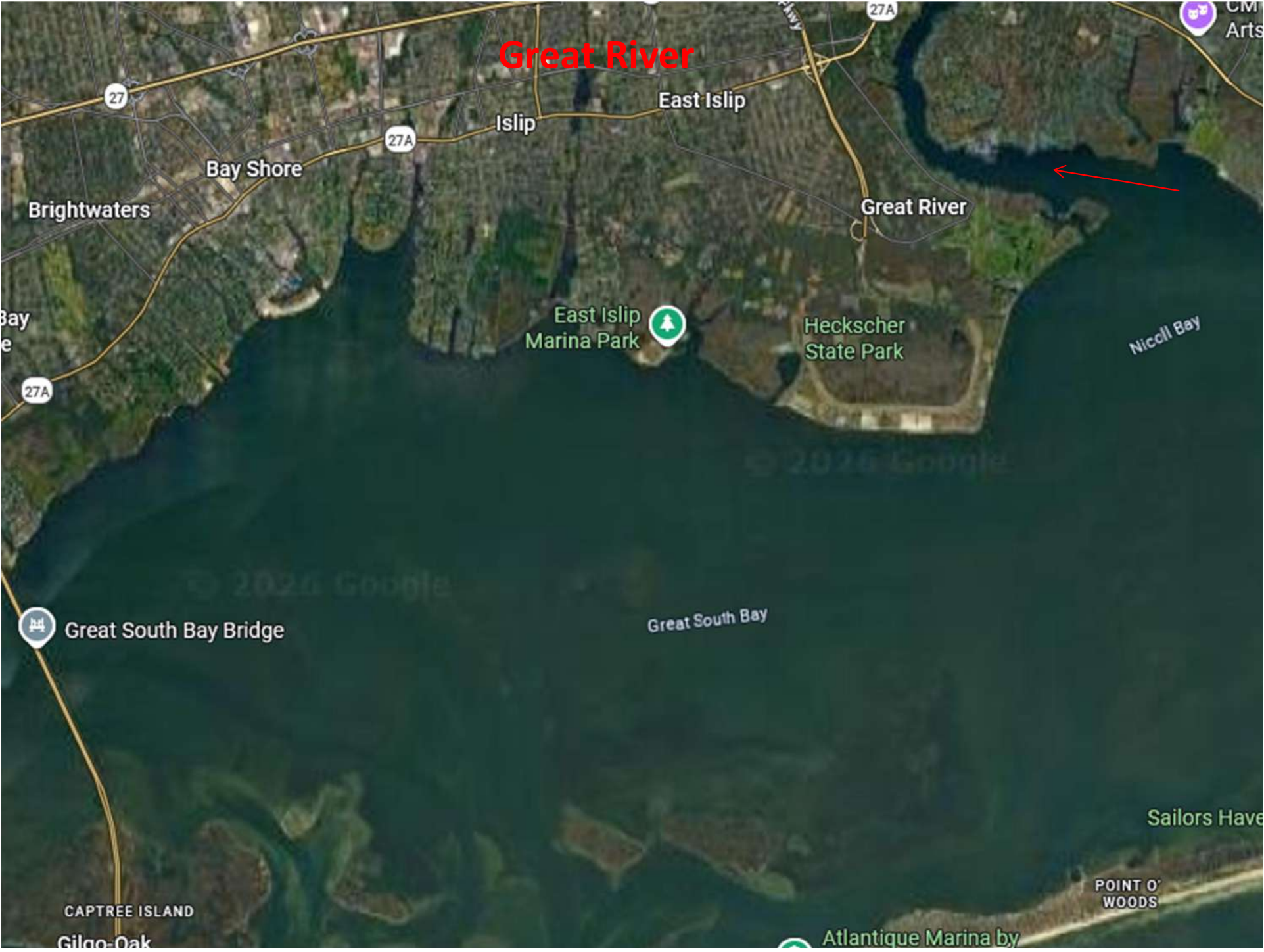
- Always check current charts and obtain local knowledge. Do not rely on this as a source for navigation!
- On Connetquot River (East of Heckscher Park)
- Popular spot on weekends
- We mostly anchor opposite the Snapper Inn
- Music on the weekends
 - Weddings (Snapper Inn & The View)
 - Oakdale Yacht Marina
- Dinghy to Snapper Inn, The View or The Wharf if arriving on Friday
 - The View has dockage during your meal and a GREAT happy hour!



Great River



Great River



Great River



**Anchor Here
(Away from channel)**

No Wake Area

Great River



Unmarked Channel- Do Not Anchor

Great River

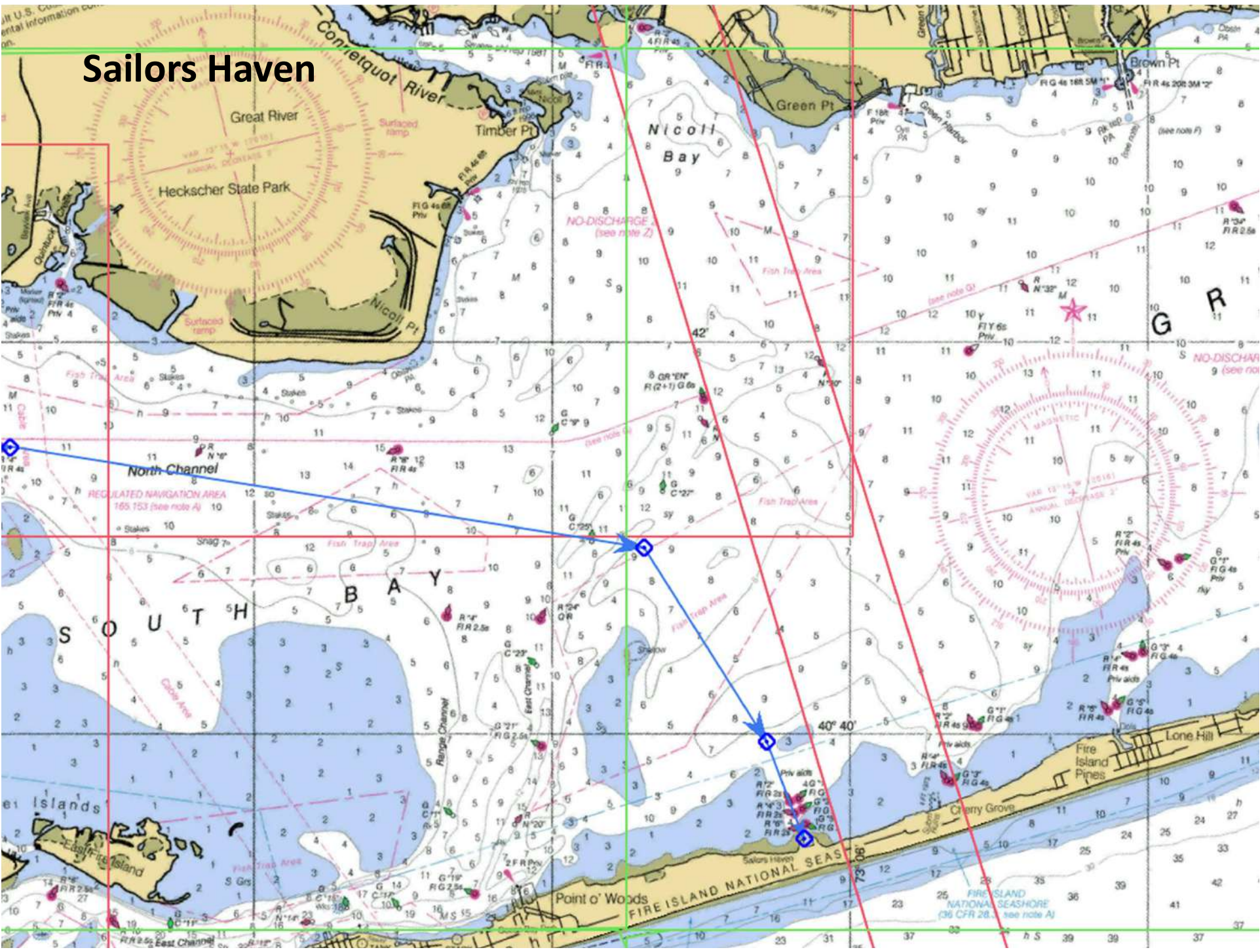
Snapper Inn

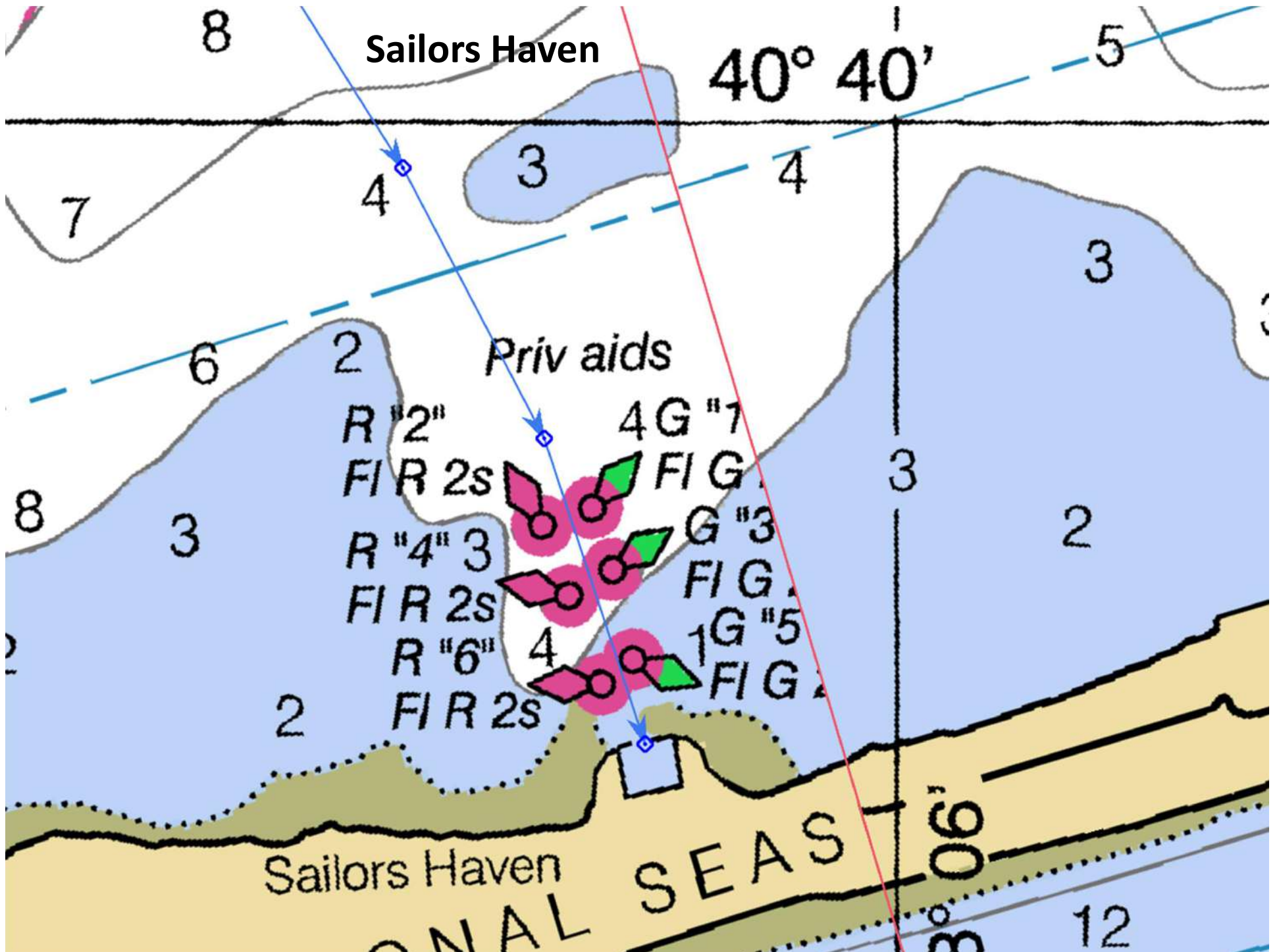


Sailors Haven - Marina

- Always check current charts and obtain local knowledge. Do not rely on this as a source for navigation!
- Reserve on Dockwa
 - Mention part of SBCC group
- North winds can be unpleasant
- South of Great River
- Watch shallow areas directly north of marina
- Call dockmaster for local knowledge
- May need to transition on the top half of tide
- Sunken Forest
 - Rare ecological community here on Long Island

Sailors Haven






Sailors Haven




- FI G 2s
- FI G 2s
- FI R 2s

Sailors Haven



Sailors Haven



Sailors Haven

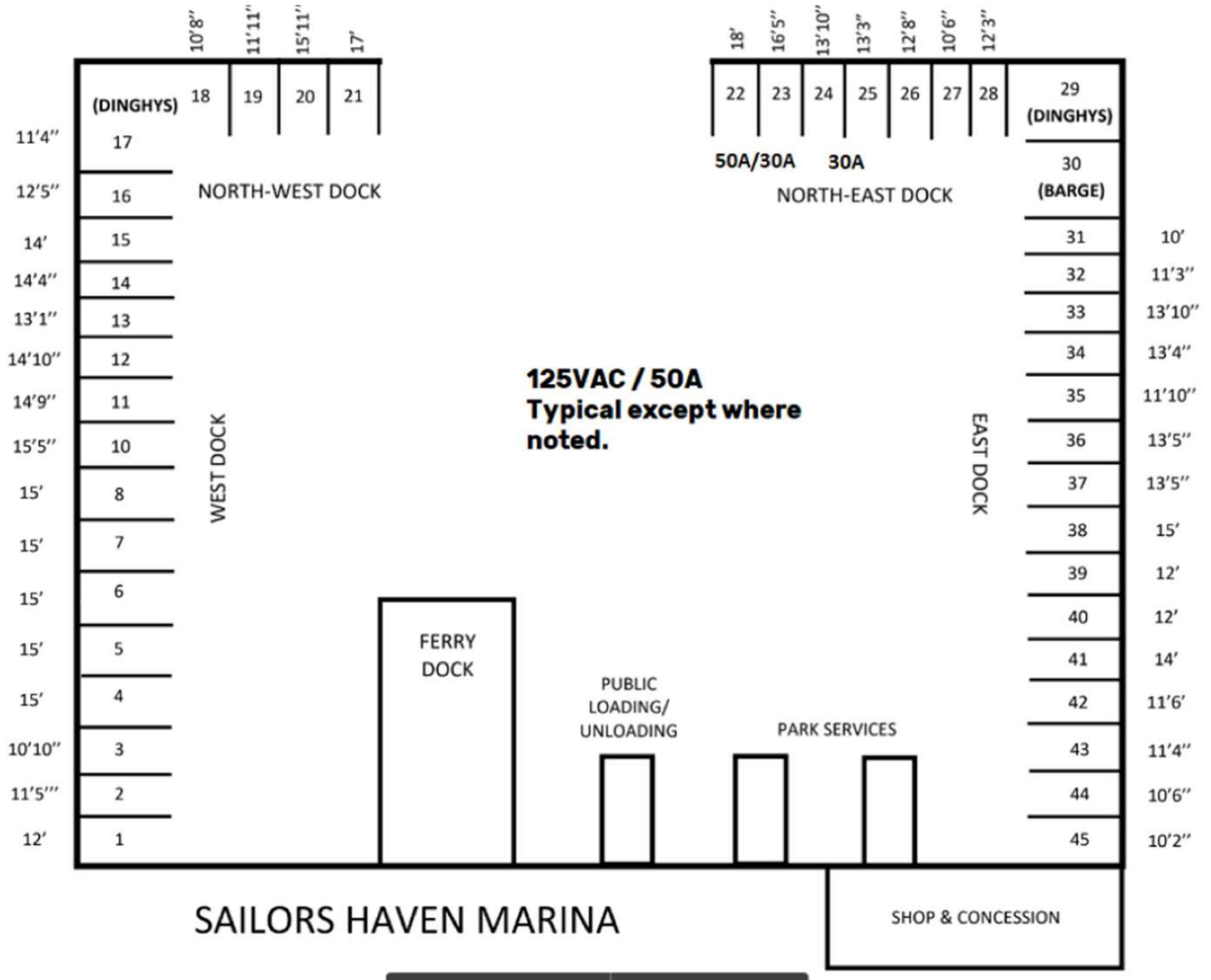
Sailors Haven
Visitor Center
Google Maps

Sailors Haven



Sailors Haven

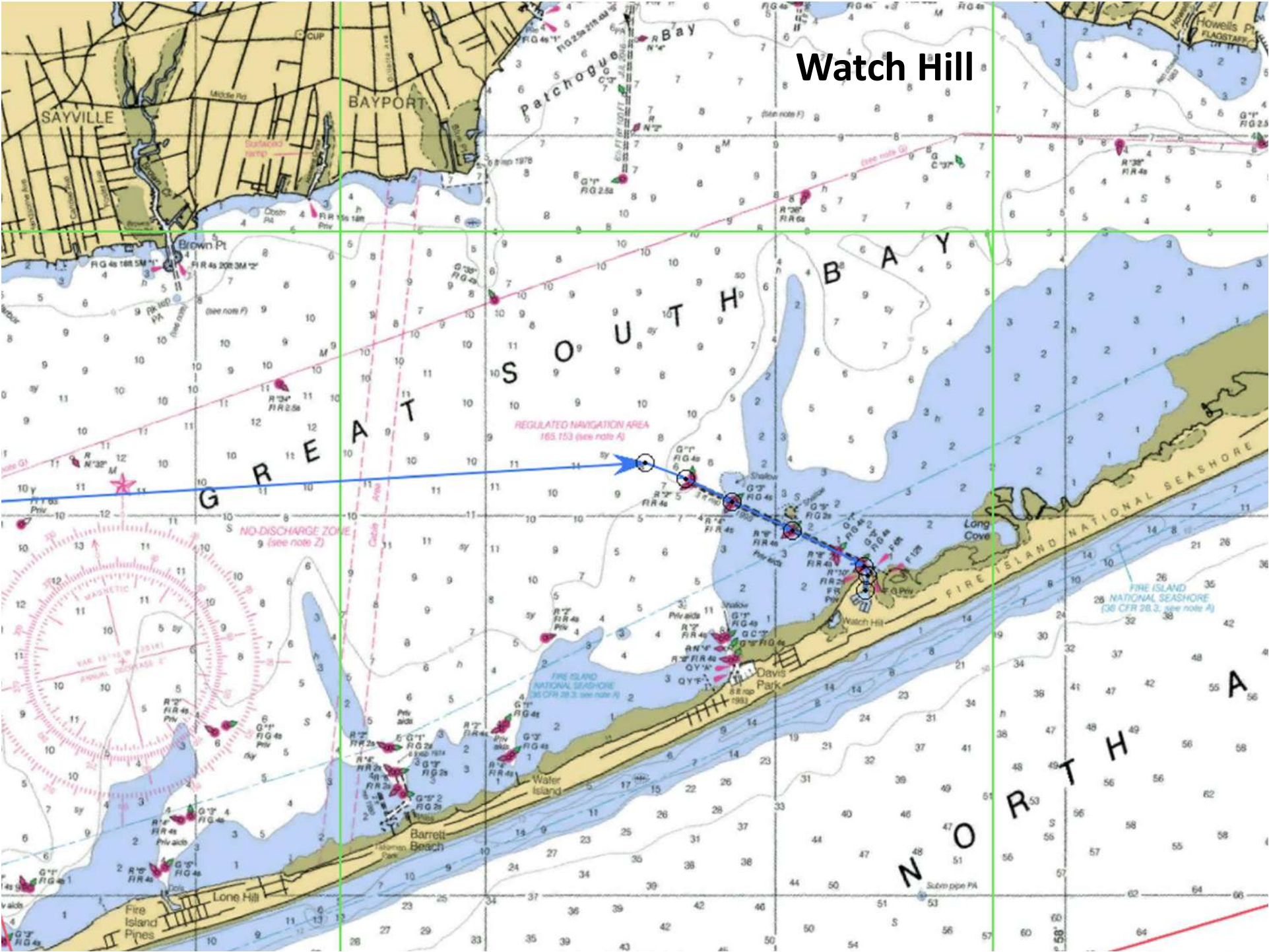


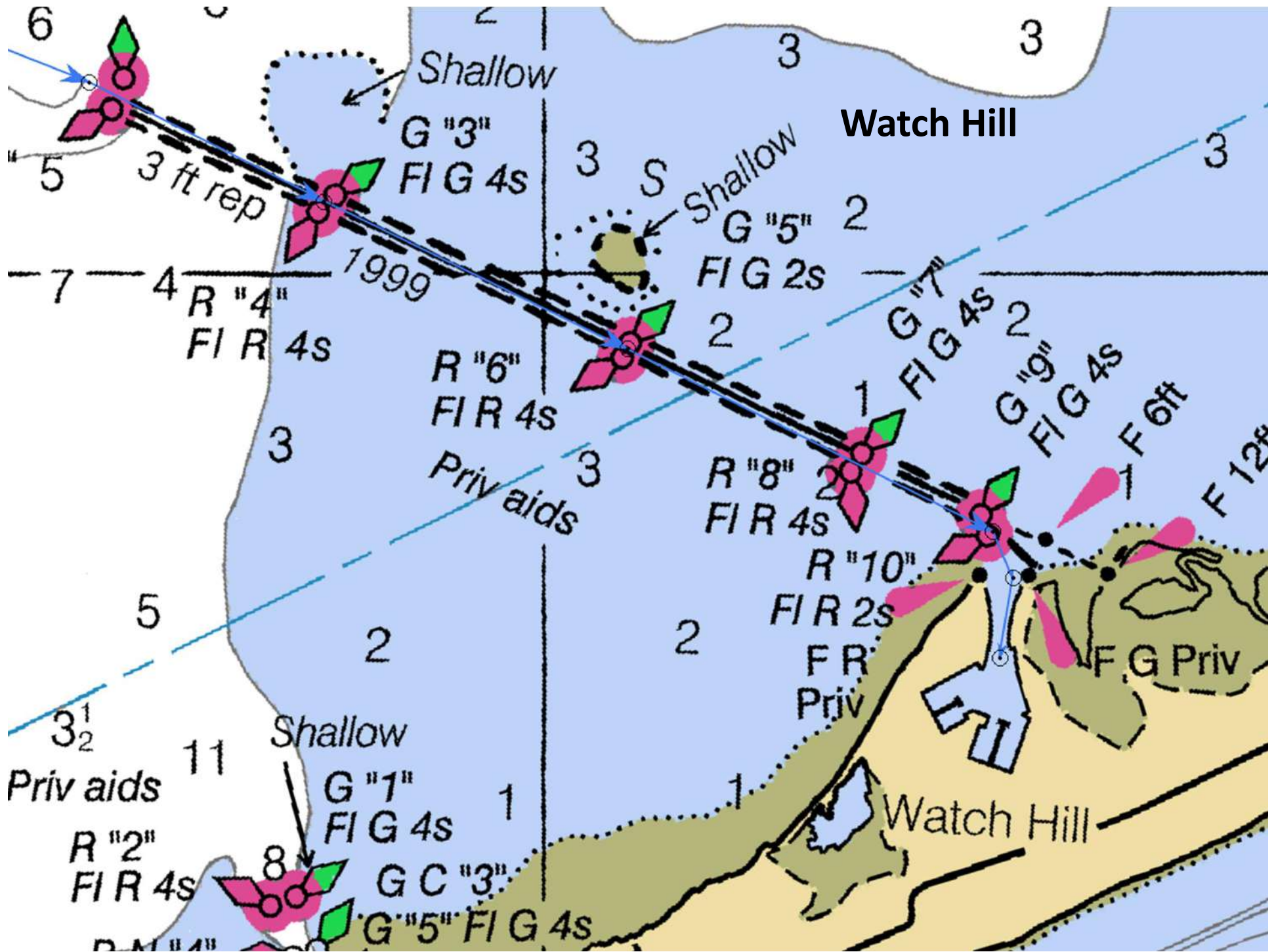


Watch Hill - Marina

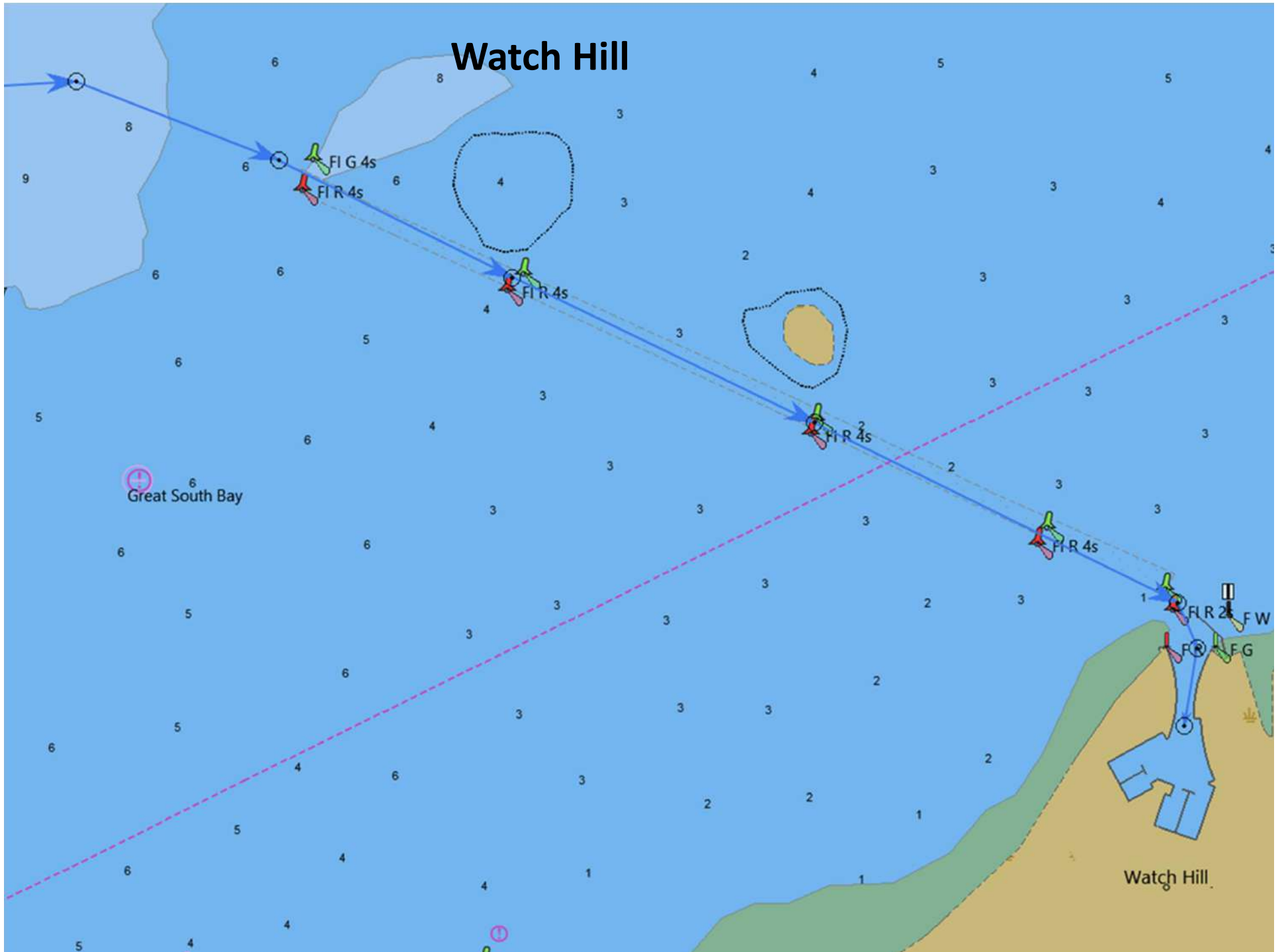
- Always check current charts and obtain local knowledge. Do not rely on this as a source for navigation!
- Reserve on Dockwa
 - Mention part of SBCC group
- Long narrow channel - stay in center
- Check ferry schedule and do not transit channel with the ferry
- Deeper drafts will need top half of tide
- Shoaling in channel early in season
 - The ferries help clear this out
- New restaurant opening Spring 2026
- Pump out station hasn't worked in years

Watch Hill



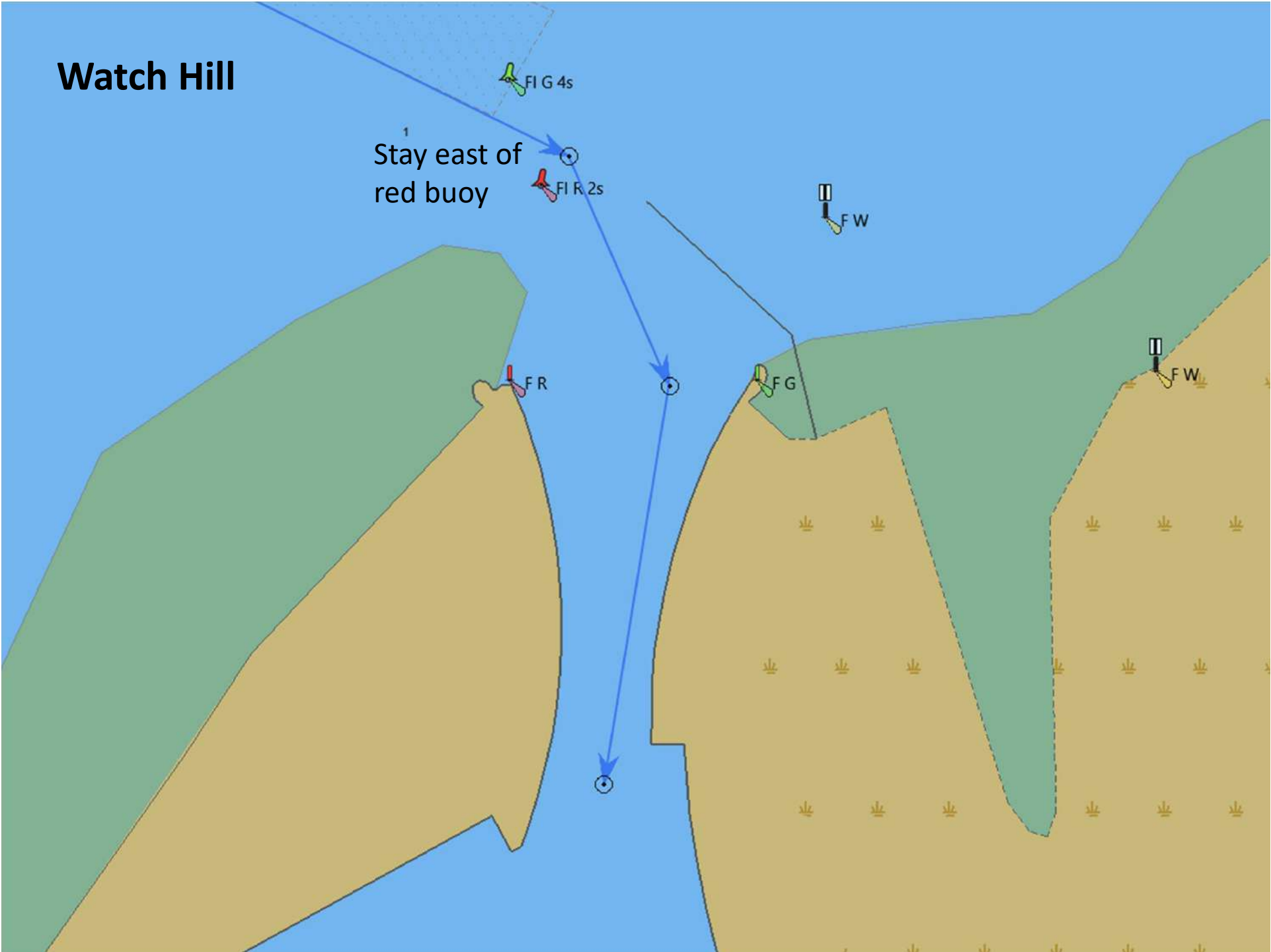


Watch Hill



Watch Hill

1
Stay east of
red buoy



Watch Hill

Land's End
Waterfront Catering

© 2026 Google

© 2026 Google

© 2026 Google

Watch Hill Fire Island
Campground & Safari...
Temporarily closed


*Fire Island
National
Seashore*

WATER ISLAND

Barrett
Beach Park

Google Maps

Watch Hill



Costa Corner

Watch Hill Fire I
Campground & S
Temporarily clos

Watch Hill

↑
North

Broken
Pump Out

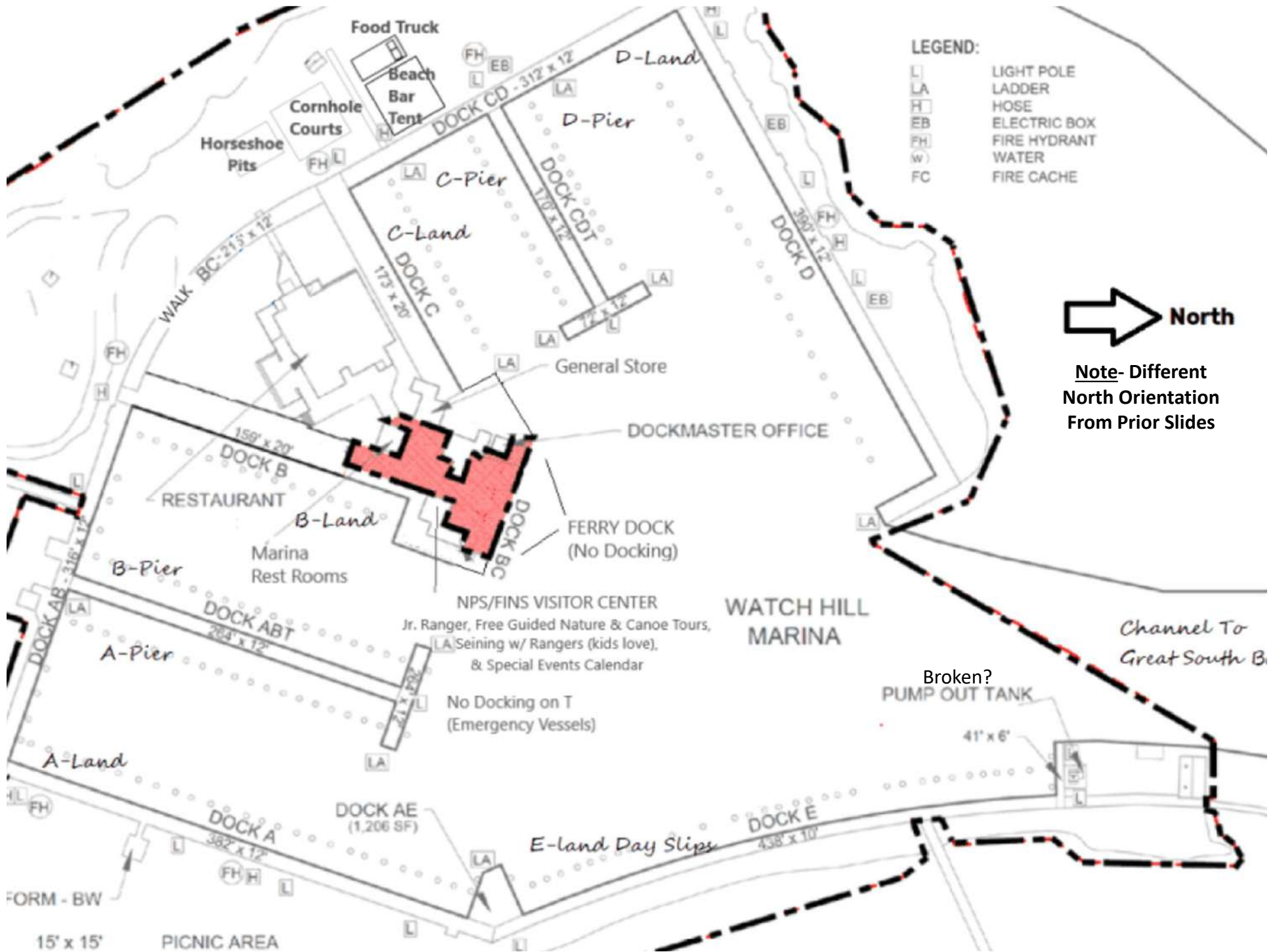
Watch Hill Visitor Center

Costa Corner



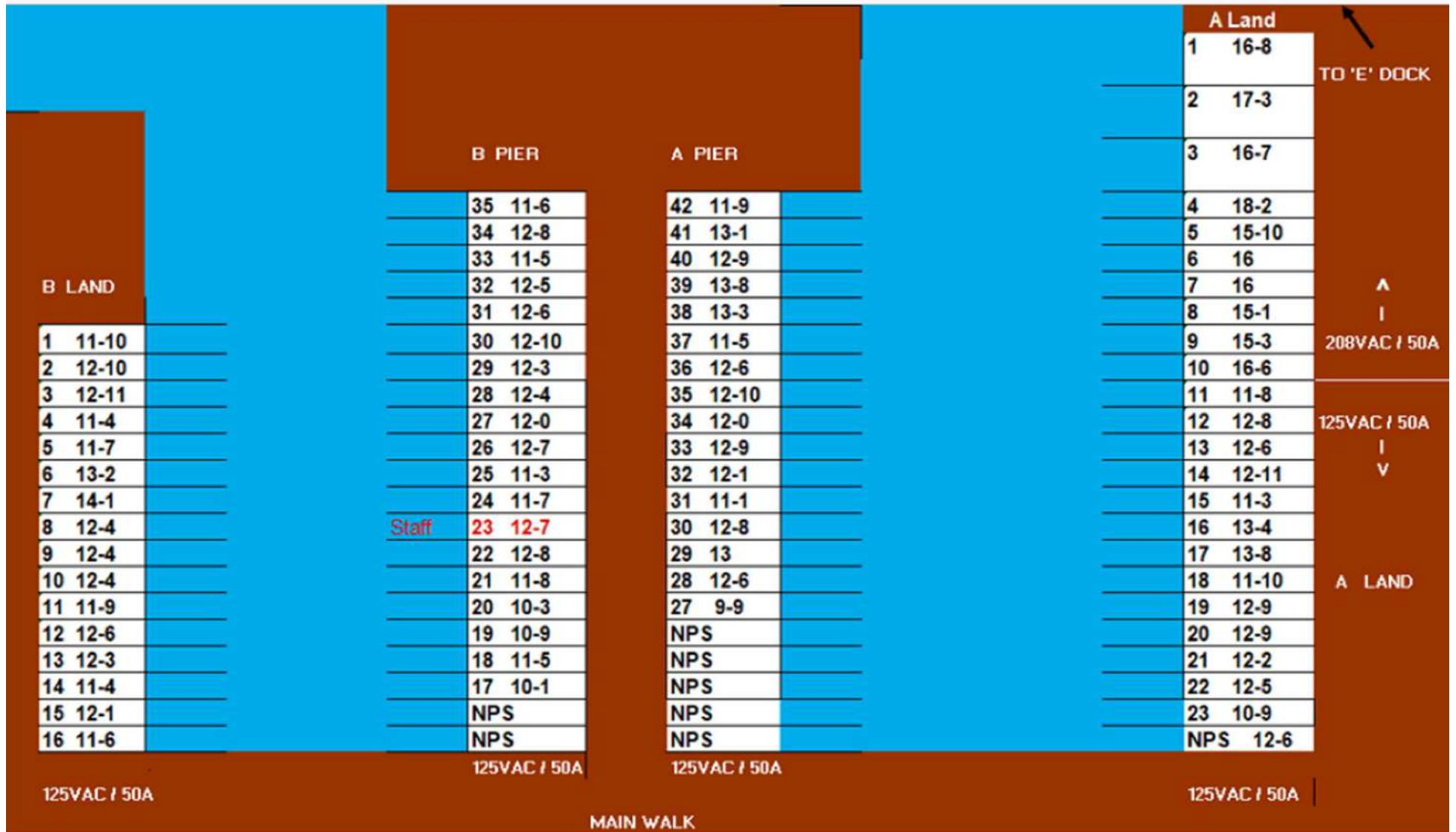
Watch Hill



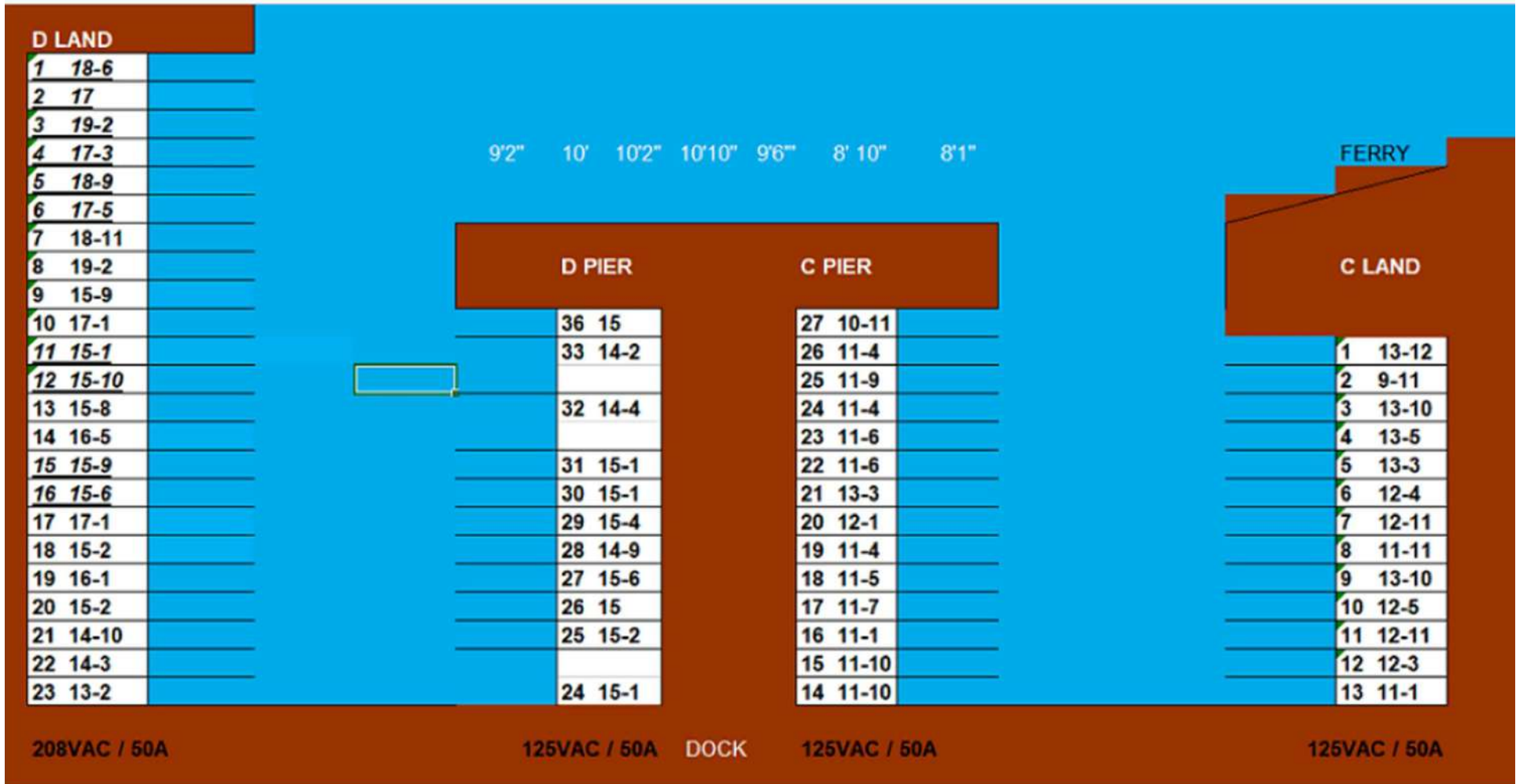


North
 Note- Different North Orientation From Prior Slides

Watch Hill- Basin A & B

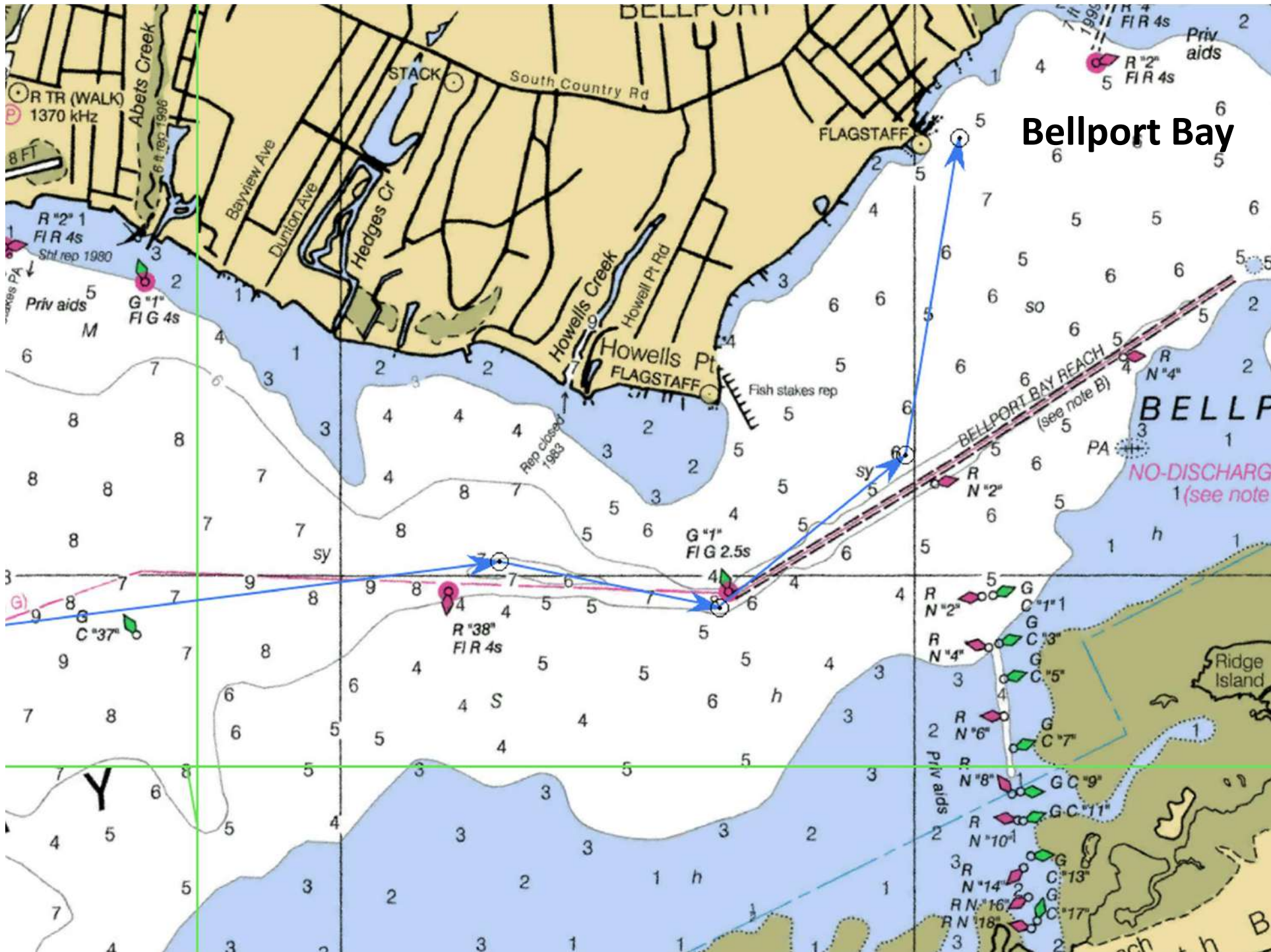


Watch Hill- Basins C & D

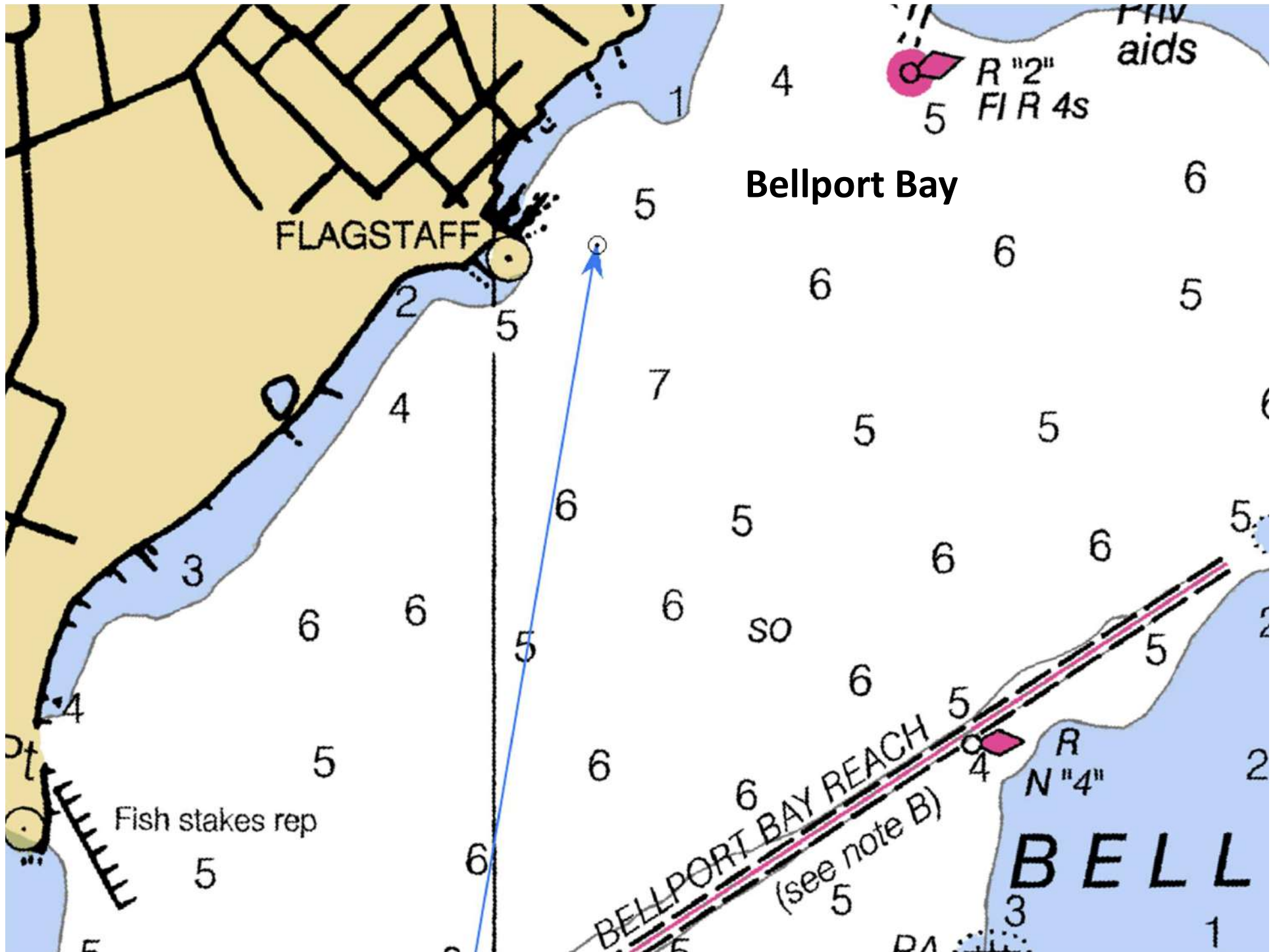


Bellport Bay - Anchor

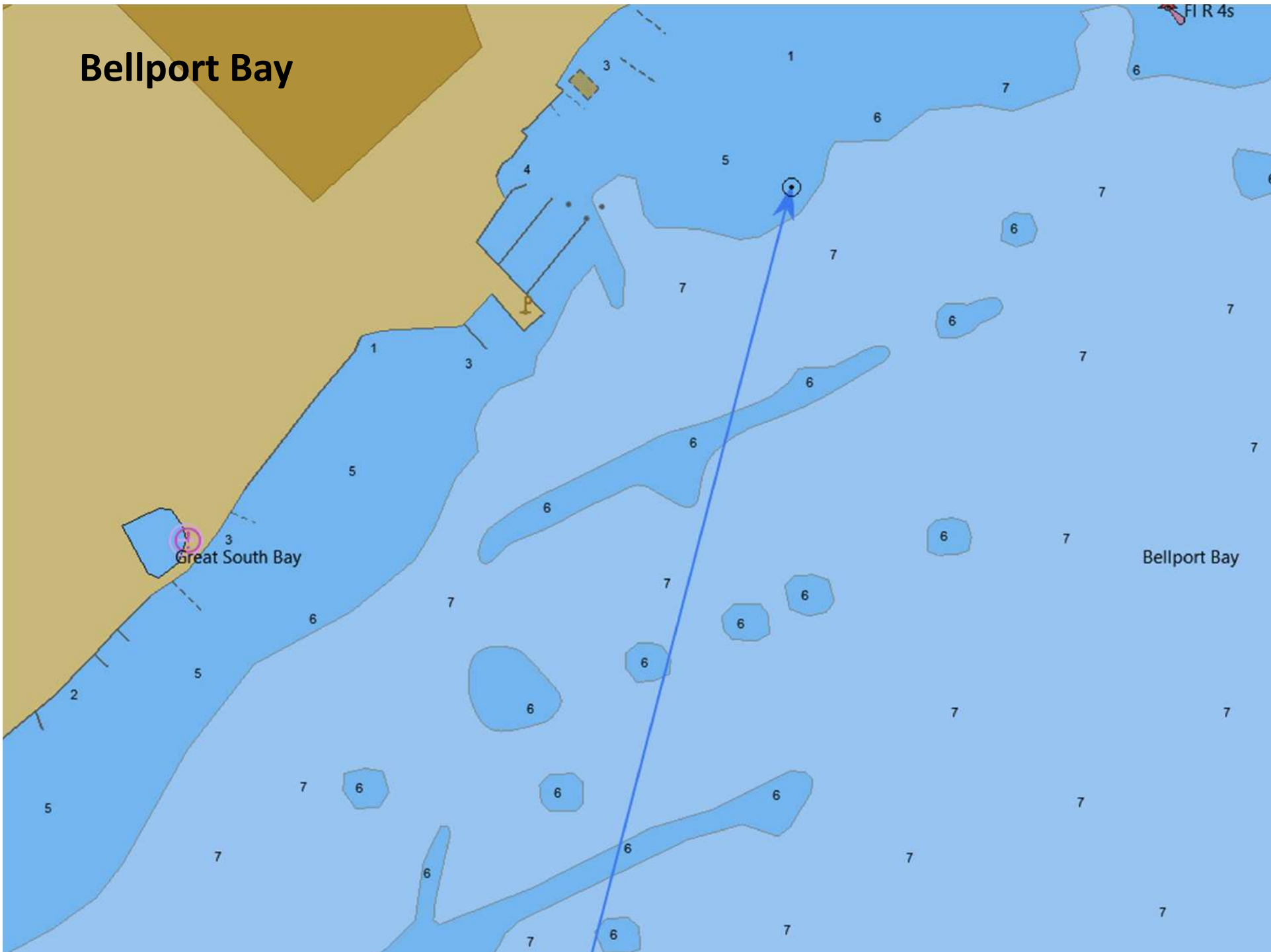
- Always check current charts and obtain local knowledge. Do not rely on this as a source for navigation!
- Eastern most rendezvous location
- Always a land based rendezvous
- Dinghy to dock
- Some arrive day prior and walk into town
 - Several Restaurants
- Southeast wind can get bumpy overnight
- No concerns if under 5' draft
- Anchor south of mooring field and east of channel
- Live music at the Bandshell on weekends



Bellport Bay



Bellport Bay



Bellport Bay

Hedges Creek
County Park

Station Rd

Bellport Bay T
Wetland Area

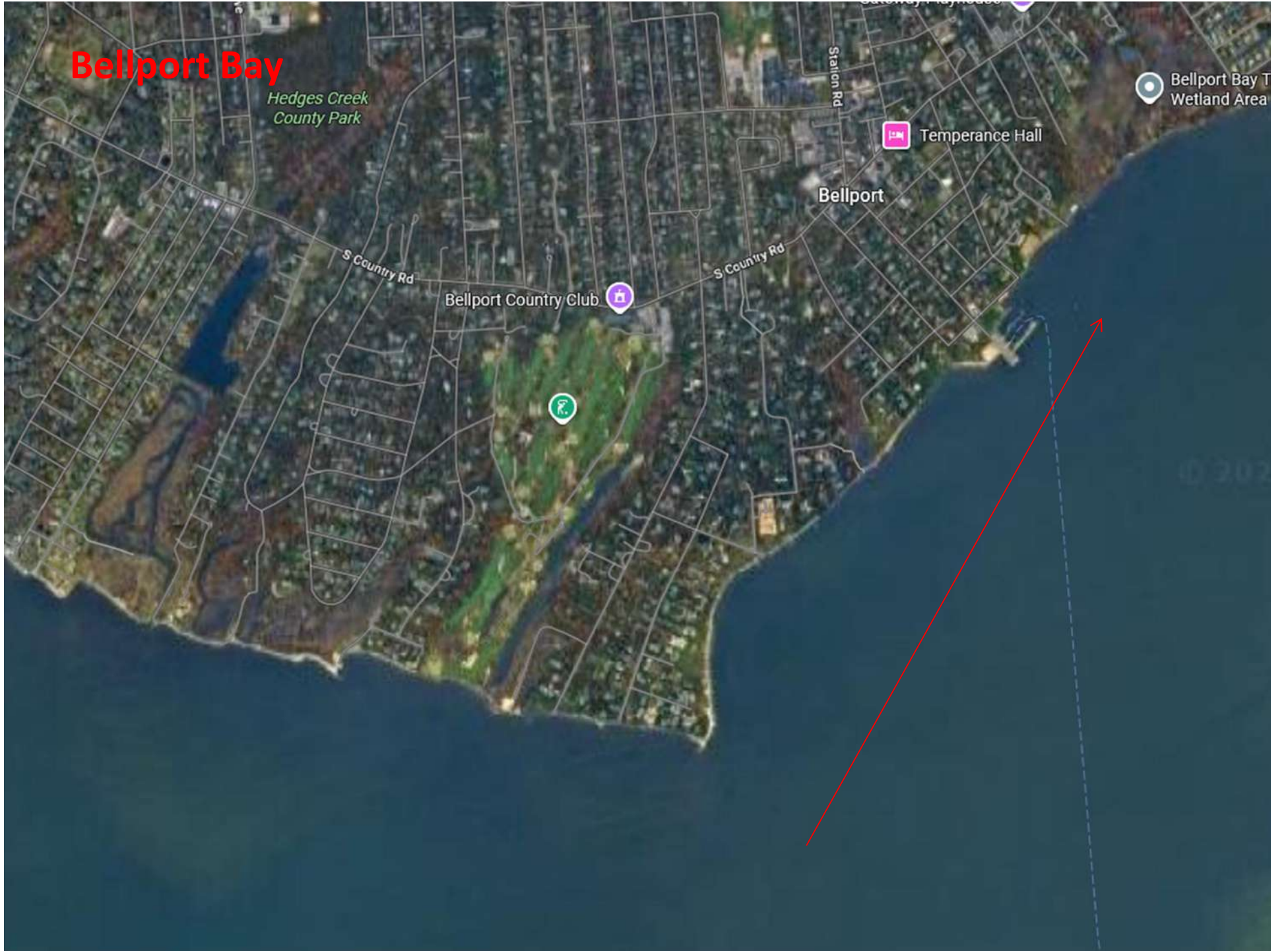
Temperance Hall

Bellport

S Country Rd

Bellport Country Club

S Country Rd



Bellport Bay

© 2026 Google

© 2026 Google

Mooring Field

Anchor Here

Channel

Ho-Hum Beach Ferry

Dinghy Dock

Row Boat Beach

Osborn Park

Bellport Marina

Bellport Bay Yacht Club

Bellport Bandshell





Bellport Bay

Dinghy Dock

Beach
Dinghy

Row Boat
Beach

Osborn Park

RV
Location A

Shore Rd

Bellport
Bandshell

RV
Location B

Park Here

Walk to Town

Bellport Ln

Bellport Ln

Shore Rd

Bellport Marina

Bellport Bay Yacht Club

Ho-Hum Beach Ferry

© 2026 Google